


NO.	DATE	DESCRIPTION	BY	APP.

TABLE OF REVISIONS
CHECK WITH TRACING TO SEE IF YOU HAVE LATEST REVISION

REFERENCE INFORMATION & FILE NO. OF SURVEYS
SUPERCEDES STR-6134



DEPARTMENT OF PARKING AND TRAFFIC
DIVISION OF TRAFFIC ENGINEERING
CITY AND COUNTY OF SAN FRANCISCO

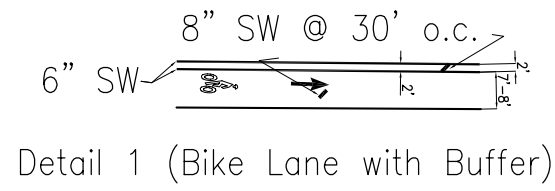
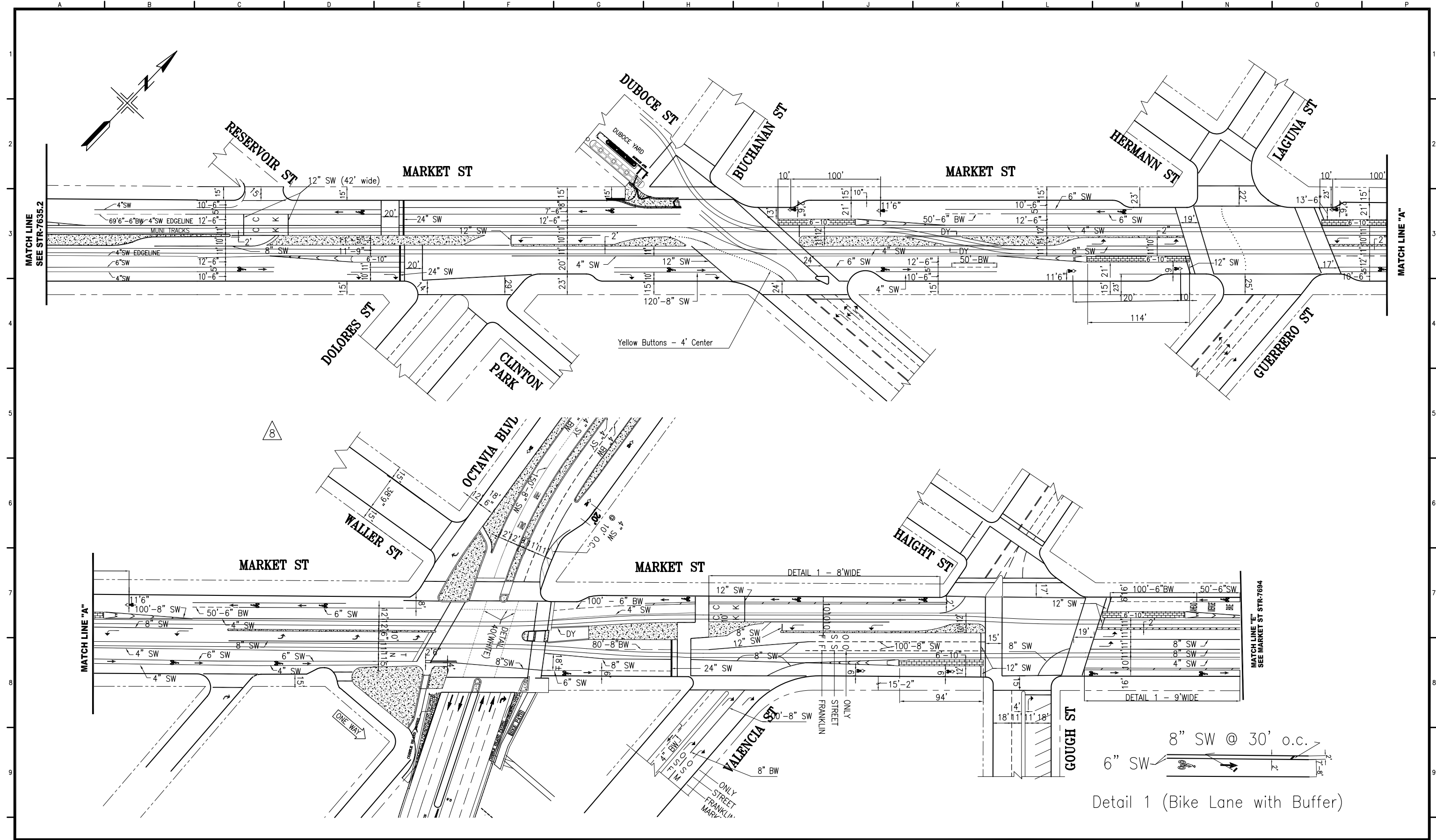
DESIGNED: DATE: APPROVED
DRAWN: DATE: SECTION ENGINEER DATE:
CHECKED: DATE: DEP. DIRECTOR AND CITY TRAFFIC ENGINEER DATE:

SCALE:
SHEET OF SHEETS
1 OF 2

PROJECT 2-11 EXISTING
MARKET STREET
17TH STREET TO OCTAVIA STREET

CONTRACT NO.
DRAWING NO.
FILE NO.
REV. NO.

EXTERNAL REFERENCES:
FONTS USED:
SCALE FACTOR:
PLOT SCALE:
ORIGIN:
FILE NAME:
DATE:



NO.	DATE	DESCRIPTION	BY	APP.
1	1/13/07	ADDED 24" SW ADVANCE LIMIT LINES @ MARKET/DOLORES	MG	TF
2	5/17/06	ADDED (6) SHARED USE LANE MARKINGS	DW	JR

TABLE OF REVISIONS
CHECK WITH TRACING TO SEE IF YOU HAVE LATEST REVISION

REFERENCE INFORMATION & FILE NO. OF SURVEYS
FOR ORIGINAL SIGNATURES SEE STR-7132 REV. 7



DEPARTMENT OF PARKING AND TRAFFIC
DIVISION OF TRAFFIC ENGINEERING
CITY AND COUNTY OF SAN FRANCISCO

DESIGNED: DATE: APPROVED
DRAWN: DATE: SECTION ENGINEER DATE:
CHECKED: DATE: DEP. DIRECTOR AND CITY TRAFFIC ENGINEER DATE:

SCALE:
SHEET OF SHEETS
2 OF 2

PROJECT 2-11 EXISTING
MARKET STREET
17TH STREET TO OCTAVIA STREET

CONTRACT NO.
DRAWING NO.
FILE NO.
REV. NO.

EXTERNAL REFERENCES:
FONTS USED:
SCALE FACTOR:
PLOT SCALE:
ORIGIN:
FILE NAME:
DATE: