

NOTE
 □ DENOTES BIKE LOGO - LOOP DETECTOR PAINTED SYMBOL
 * AS PER FIELD CHECK

36	5-26-06	STRIPING CHANGE FOR R.T. & STOP AT VERESITA	TF	RO	SC	28	7-7-95	Added Bike Logo @ Shaughnessy: NB Lanes, Portola: EB RT+LT Turn Lane, WGS-RT Turn, RT Through, RT LT Turn Lanes, Woodside: EB RT Thru - RT LT Lanes	PST	JOR
35	10-20-05	TWIN PEAKS BLVD AND AFTD MERGE AREAS PAINT MESSAGE ON PORTOLA DR EAST OF WOODSIDE AVE	TF	ET	SC	27	7-6-95	Added Bike Logo @ Twin Peaks: SB RT+LT Lane; Portola: EB LT Lane		JOR
34	9/13/03	ADDED DETAIL AD & B'SY AT PORTOLA/WOODSIDE	TF	ET		26	2-17-95	Changed Striping - Match Line F-4, Evelyn Ave		
33		ADDED LEFT TURN LANE DELINEATION @ FOWLER	RO	ET		25		Added 12" stop bar at Evelyn Way	TF	ET
32	8-6-99	Added 4'-4" Angle Stalls		ET		24	6-9-91	Striping and X/WK CHANGED, Painted Island and Curbs at Shaughnessy	HA	19U
31	10-13-97	Painted Island @ Twin Peaks Blvd.		ET		23	7-6-91	Added RT Lane at Shaughnessy	HA	TK
30	6-1-98	Added 24" Stop Bar @ Twin Peaks Blvd.	TF	RO		22	8-30-90	Striping change for L.T. @ Evelyn	HA	TK
29	7-13-95	Added Bike Logo @ Fowler - Portola: Portola WGS RT LT Lane		JOR		21	11-9-87	Curb change on Paul check	HA	TK

20	12-1-84	Striping Chg. For L.T. @ Evelyn	HA	KW
19	8-24-84	Striping Chg. For L.T. Sydney - Woodside	HA	KW
18	4-28-84	Striping Chg. W/Sydney to B.T. Peaks	HA	KW
17	8-5-77	Added Striping @ Twin Peaks Blvd.	NW	KK
16	10-7-75	Rep Per Field Check	NEB	G.D.R.
15	11-16-69	Rep striping with concrete curb @ Evelyn Way	NEB	G.D.R.
14	6/4/69	Added limit line @ of Teresita	NEB	G.D.R.
13	5/5/68	Added 4' x 4' CLEARANCE	NEB	G.D.R.
12	6-26-62	Added pol. bars at Fowler	NEB	G.D.R.
11	2-8-62	Added stop bar & "Keep Clear" at Teresita	NEB	G.D.R.
10	12-13-61	Added painted island at Evelyn Way	NEB	G.D.R.
9	8-8-61	Added 12" stop bar at Evelyn Way, added 4' x 4' strips on service road bet. Fowler Ave and Teresita Ave	NEB	G.D.R.
8	6-31-61	Revised center island and sidewalk at Portola (A-16, 783) & revised striping for left turn haven at Evelyn Way	NEB	G.D.R.
7	3-23-60	Added 12" stop bars at Woodside with 5' guide & extended & guide at Shaughnessy	ROE	G.A.R.
6	11-12-59	Extended northerly 4' strips to just east of 4/12 of Twin Peaks Blvd.	NEB	G.D.R.
5	7-21-59	Revised striping bet. Woodside & Sydney	NEB	G.D.R.
4	7-21-59	Added arrows @ Portola at Shaughnessy	NEB	G.D.R.
3	3-13-59	Revised and added striping from Evelyn Way to Twin Peaks Blvd	BCJ	A.J.H.
2	1-10-59	Added striping at Evelyn Way & Fowler	BCJ	A.J.H.
1	1-10-59	Added striping at Evelyn Way & Fowler	BCJ	A.J.H.

REFERENCES
 INSERT FILE NOS OF SURVEYS,
 PLANS, ETC., USED

CITY AND COUNTY OF SAN FRANCISCO
 DEPARTMENT OF PUBLIC WORKS
 BUREAU OF ENGINEERING

TRAFFIC STRIPING

PORTOLA DRIVE

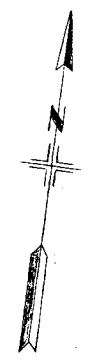
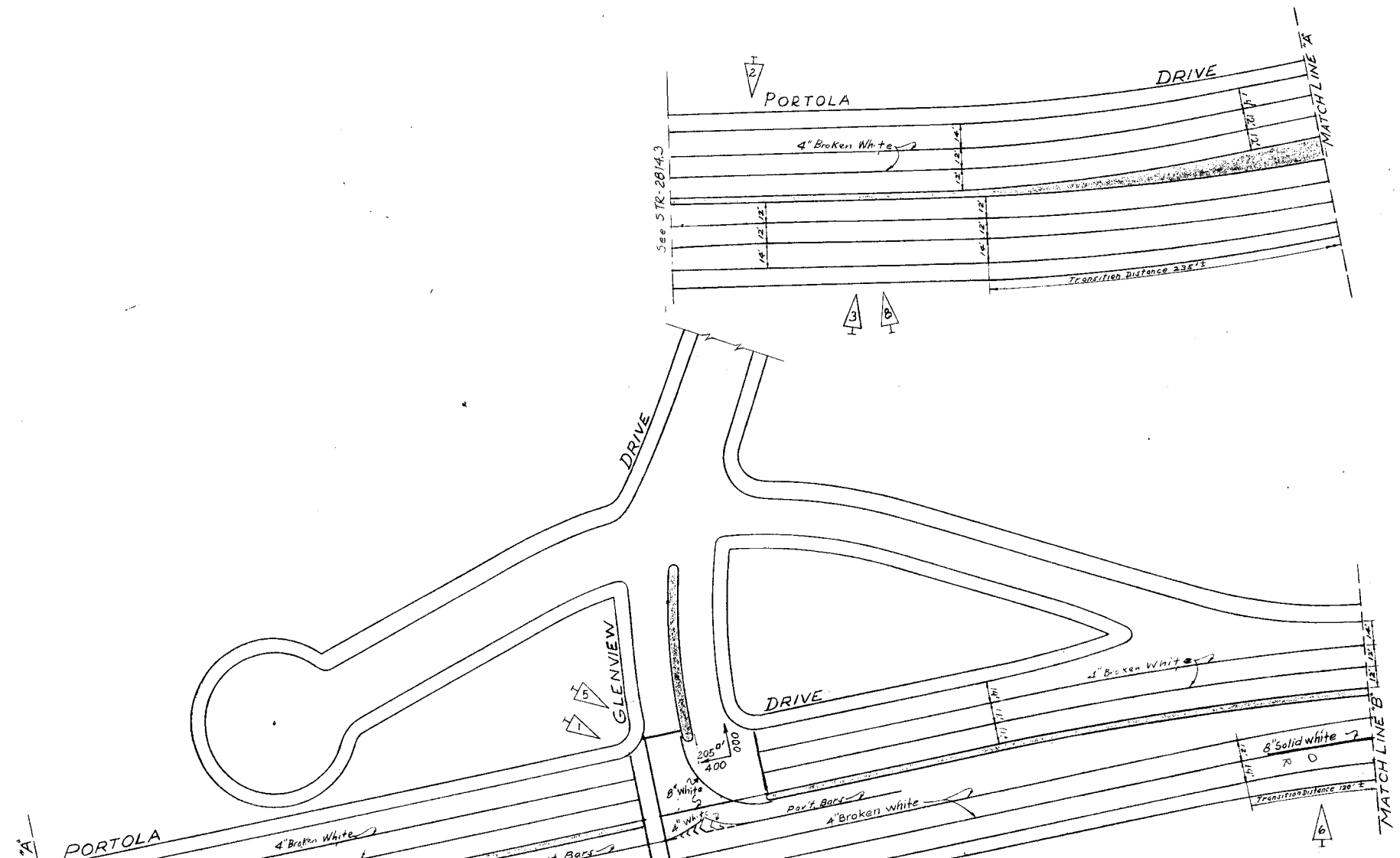
FROM ST. FRANCIS BLVD. TO TWIN PEAKS BLVD.

DESIGNED BY: A.J.H. DATE: 9-12-88
 DRAWN BY: A.J.H.
 CHECKED BY: G.R. DATE: 9-25-88
 APPROVED BY: A.J.H. DATE: 9-25-88
 DIVISION ENG. DATE: 9-25-88

SCALE: 1" = 30'-0"

SHEET 4 OF 4 SHEETS

FILE STR 2814 36



NO.	DATE	DESCRIPTION	AUTHORIZED BY
10		Changed Lane Widths - Portola	MRP RO
9	7-15-80	Add E/S Stop bar, W/S X-Walk @ Glenview	G.C. KK
8	11-21-76	Revised W/S PAV Bars @ Glenview Dr.	ICW RNO
7	5-21-61	Revised pavement Bars at Glenview	W.S.O. G.D.K.
6	10-20-60	Added "R.O." & "9\"	RKE G.D.K.
5	10/21/55	Added stop bar at Glenview Dr.	MM G.D.K.
4	9-6-56	Added Sheet 3, Changed Title Block & changed Striping Totals	SEK A.J.H.
3	5-11-56	Added X-walk at Glenview Dr. & "PXA" east & west of Glenview	MM G.D.K.
2	12-5-55	Removed 2" ETL on Twin Peaks Blvd. per W.M.	G.D.K.
1	10-4-55	Changed striping at Glenview & T.T. Blvd. per M.L.K.	G.D.K.

TABLE OF CHANGES
CAUTION: CHECK WITH TRACING TO SEE IF YOU HAVE LATEST REVISION

DESIGNED BY	DATE
MRP	8-26-55
DRAWN BY	
TRACED BY	
CHECKED BY	
APPROVED	
SECTION ENG.	
DIVISION ENG.	

REFERENCES
INSERT FILE NO'S OF SURVEYS, PLANS, ETC., USED
SM 1032
STR-3419

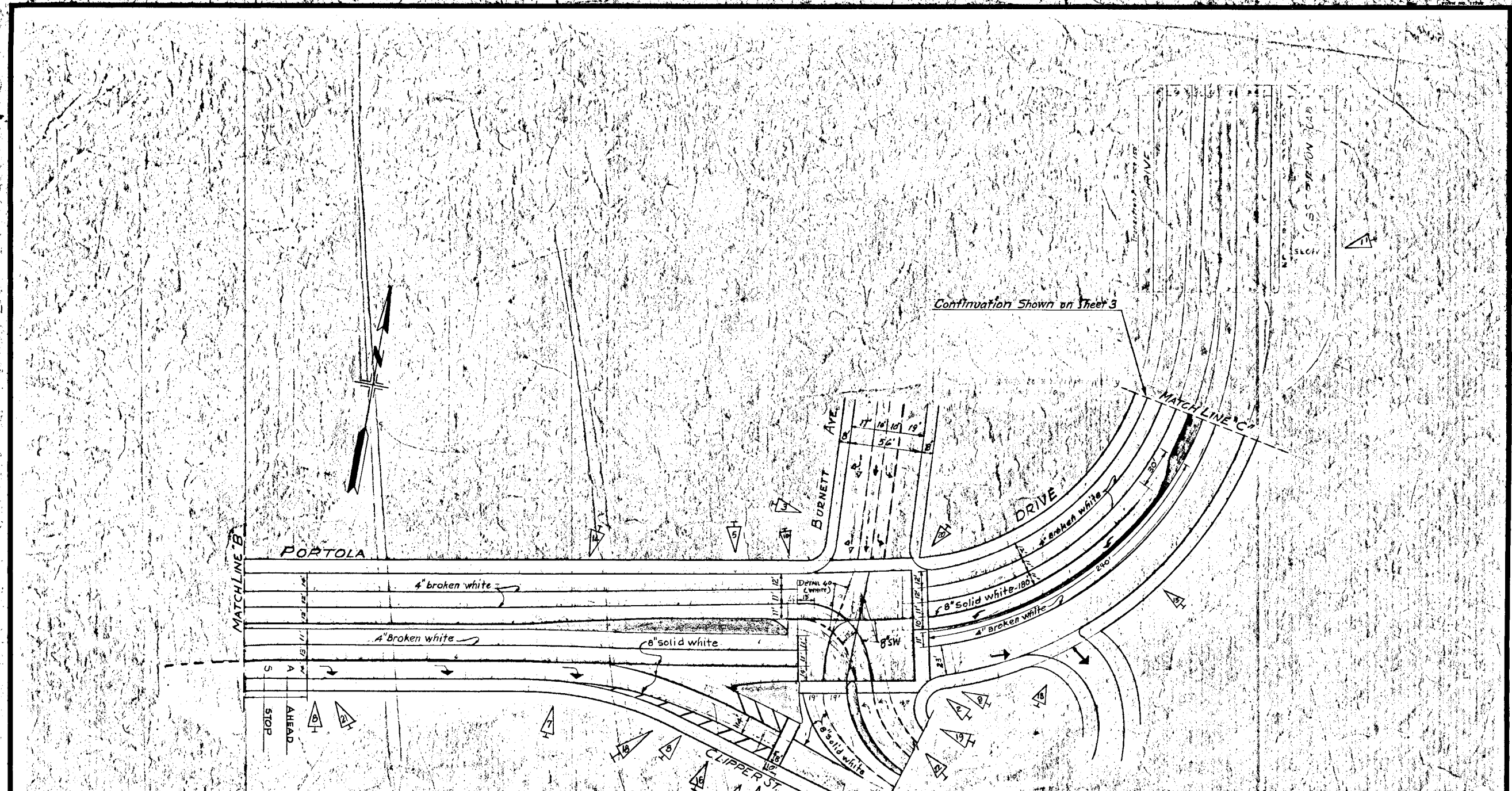
CITY AND COUNTY OF SAN FRANCISCO
DEPARTMENT OF PUBLIC WORKS
BUREAU OF ENGINEERING

TRAFFIC STRIPING
PORTOLA DRIVE
O'SHAUGHNESSY BLVD TO CORBETT AVE.

SCALE 1"=40'

SHEET 1 OF 3 SHEETS

FILE	CHANGE
STR.2421	10



Continuation Shown on Sheet 3

MATCHLINE 'B'

MATCHLINE 'C'

STOP
AHEAD

NO.	DATE	DESCRIPTION	AUTHOR	BY
21	10/1/83	Changed E/B Striping - Match 'B' to Burnett Ave	TF	RO
20	6-17-84	Removed the right-most left turn guideline	MOE	JLL
19	8-20-82	Removed Left Turn arrows in Lane 2 on Clipper St	DOH	EFA
18	8-17-84	Revised E/B Guides to Clipper St	HA	EFG
17	11-1-83	B.B.R.T. Remove Yield; Install STOP	GC	EFG
16	4-1-79	Reduce E.B.R.T. to 1 Lane; Yield	GC	EFG
15	6-6-78	Extend Left Turn Lane stripe E. of Burnett Ave	GC	EFG
14	11-21-74	Revised "P.N.V." of Burnett Ave	KLV	QMG
13	9-11-70	Added Turn Out Arrows; Closed Left Turn Lane	MEB	COZ
12	5/4/66	Changed Left Turn Striping - Added 9" Stripe	MM	CKW
11	4/1/66	Added Stop Bar & Mark @ Clipper	BE	YUN
22	10/1/83	Added 8" GUIDE LINE ACROSS INTERSECTION	TF	HA

* PER FILL CHECK

NO.	DATE	DESCRIPTION	AUTHOR	BY
10	10/1/83	Added additional 9" stripe	MOE	ZIS
9	6-4-83	Added 4" guide stripe NB Portola to 28th Ave	AKR	GDK
8	10-20-80	Added 9" stripe & changed words at Clipper	RAE	G.D.K.
7	10-7-83	Added southerly 9" stripe & words	DOH	G.D.K.
6	8-19-83	Added 3" guide line across intersection	BCJ	W.S.N.
5	5-9-81	Added left turn arrows & striping change	QEN	G.D.K.
4	9-4-84	ADDED SHEET 3 TO CONNECT WITH CORBETT AVE & MARKET ST. CHANGED TITLE BLOCK	QEX	A.J.M.
3	7-17-80	Added Burnett Ave. intersection	MLK	G.D.K.
2	5-11-80	Removed 10" guide line	YIP	G.D.K.
1	2-6-75	Removed Sign on Observation Road per WAD	YIP	G.D.K.

CAUTION: CHECK WITH TRACING TO SEE IF YOU HAVE LATEST REVISION

CITY AND COUNTY OF SAN FRANCISCO
DEPARTMENT OF PUBLIC WORKS
BUREAU OF ENGINEERING

TRAFFIC STRIPING
PORTOLA DRIVE
OSHAUGHNESSY BLVD TO CORBETT AVE.

SCALE: 1" = 40'
SHEET 2 OF 3 SHEETS
FILE STR. 2421.1
CHART 272

