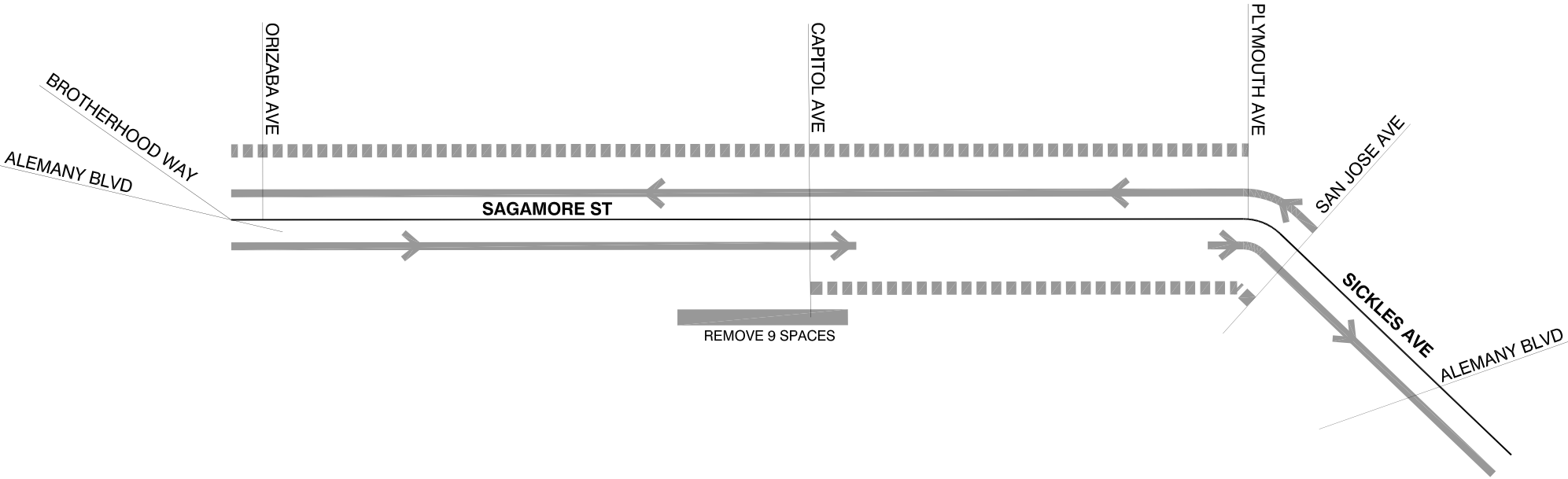


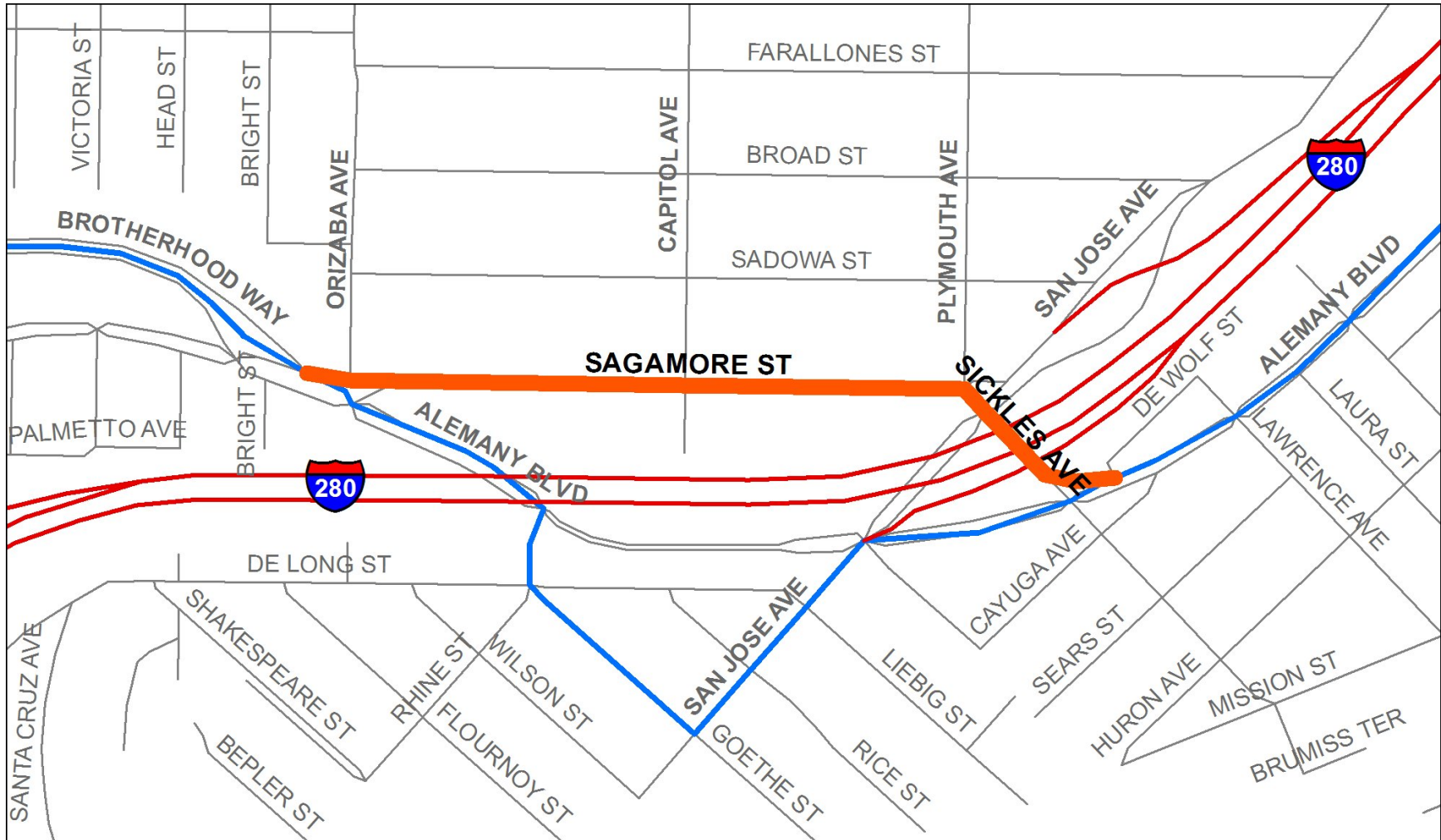
SAGAMORE/SICKLES BICYCLE LANES



ALEMANY BLVD TO BROTHERHOOD WAY




- LEGEND:**
- ➔ ADD BICYCLE LANE
 - ▬ LANE REMOVAL
 - ▬ PARKING REMOVAL

Proposed Sagamore/Sickles Bicycle Lanes



-  Sagamore/Sickles Bicycle Lanes
-  Existing Bicycle Route Network



Sagamore Lane Reconfiguration, Plymouth to Capitol Existing



Sagamore Lane Reconfiguration, Plymouth to Capitol Proposed



- Westbound lane drop after Plymouth Ave
- Eastbound lane drop after Capitol Ave
- Two-way center turn lane
 - eases driveway access
 - enlarges pedestrian refuge at Capitol Ave

Sagamore Lane Reconfiguration, Capitol to Orizaba

Existing



Sagamore Lane Reconfiguration, Capitol to Orizaba Proposed



- Remove one lane going to Alemany Blvd
 - 65% of traffic goes to Brotherhood Way
 - excess capacity with two lanes going to Alemany Blvd
- Dedicated right-turn lane to Orizaba Ave

Proposed Parking Changes



Proposed Parking Changes

Convert to back-in angled parking

No loss in number of spaces



- Provides driver with better sightlines when exiting parking space
- Currently used in New York City, Seattle, Portland and other cities