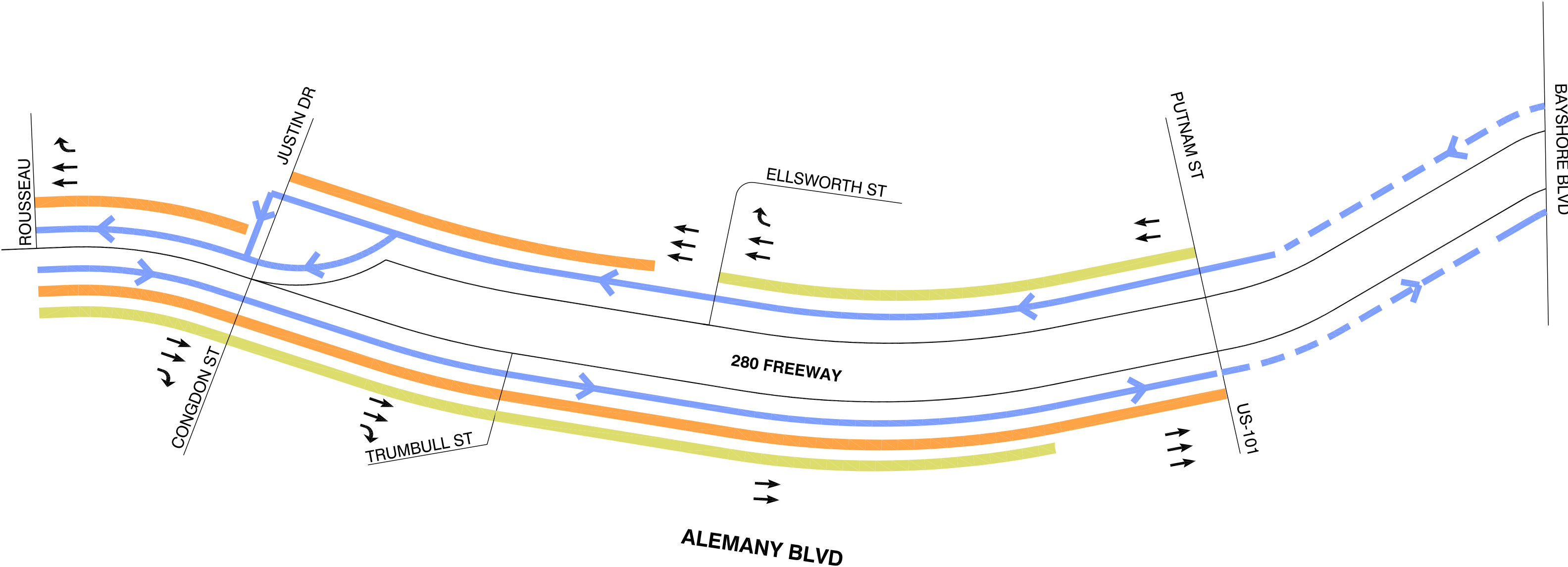



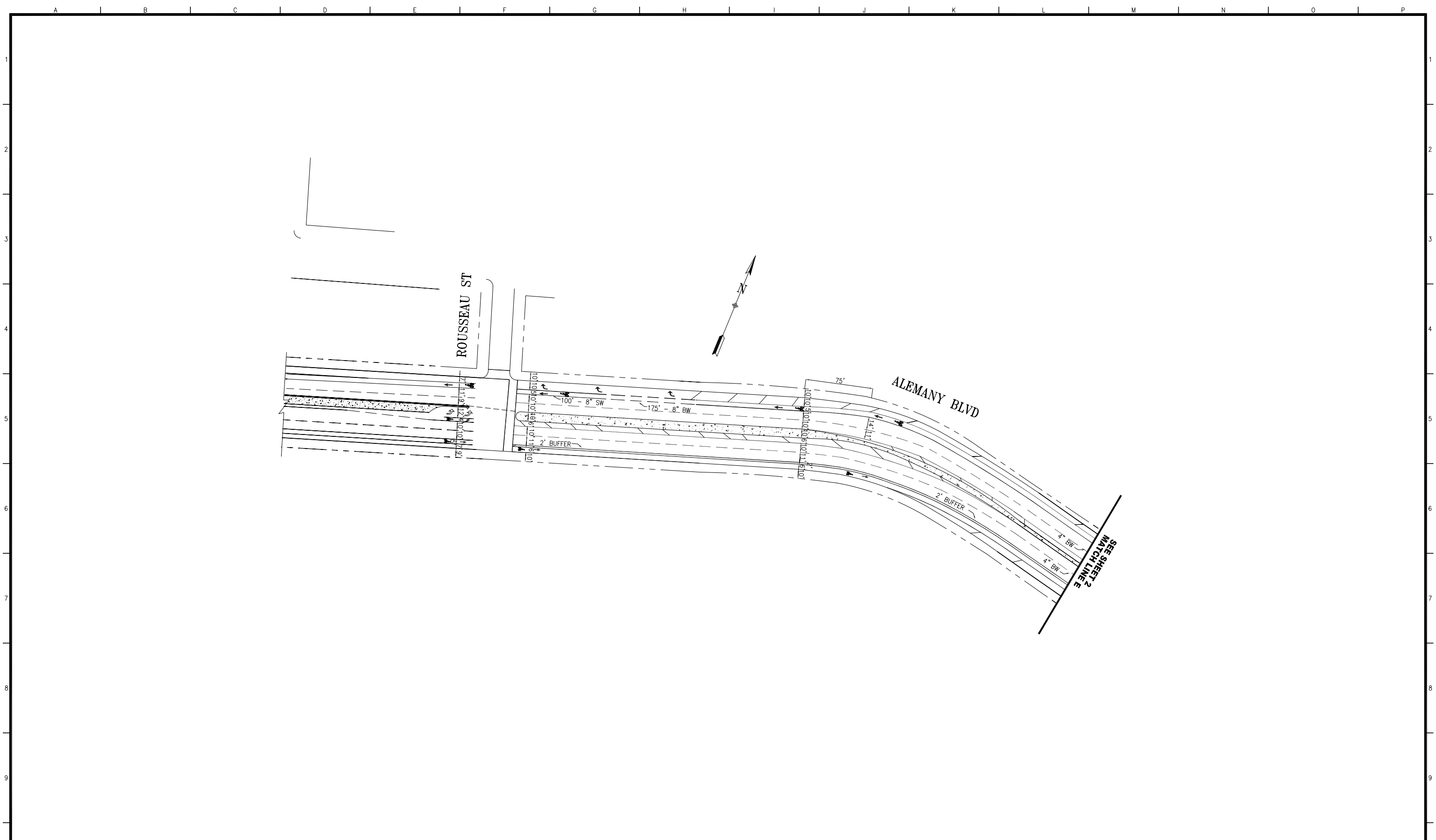
PROJECT 5-2: ALEMANY BLVD, BAYSHORE TO ROUSSEAU



- LEGEND:**
- ADD BICYCLE LANE
 - ADD SHARROWS
 - LANE REMOVAL
 - PARKING REMOVAL




NOT TO SCALE



NO.	DATE	DESCRIPTION	BY	APP.
TABLE OF REVISIONS				
CHECK WITH TRACING TO SEE IF YOU HAVE LATEST REVISION				

REFERENCE INFORMATION
& FILE NO. OF SURVEYS



DEPARTMENT OF PARKING AND TRAFFIC
 DIVISION OF TRAFFIC ENGINEERING
 CITY AND COUNTY OF SAN FRANCISCO

DESIGNED: DATE:
 DRC 05/29/09
 DRAWN: DATE:
 CHECKED: DATE:

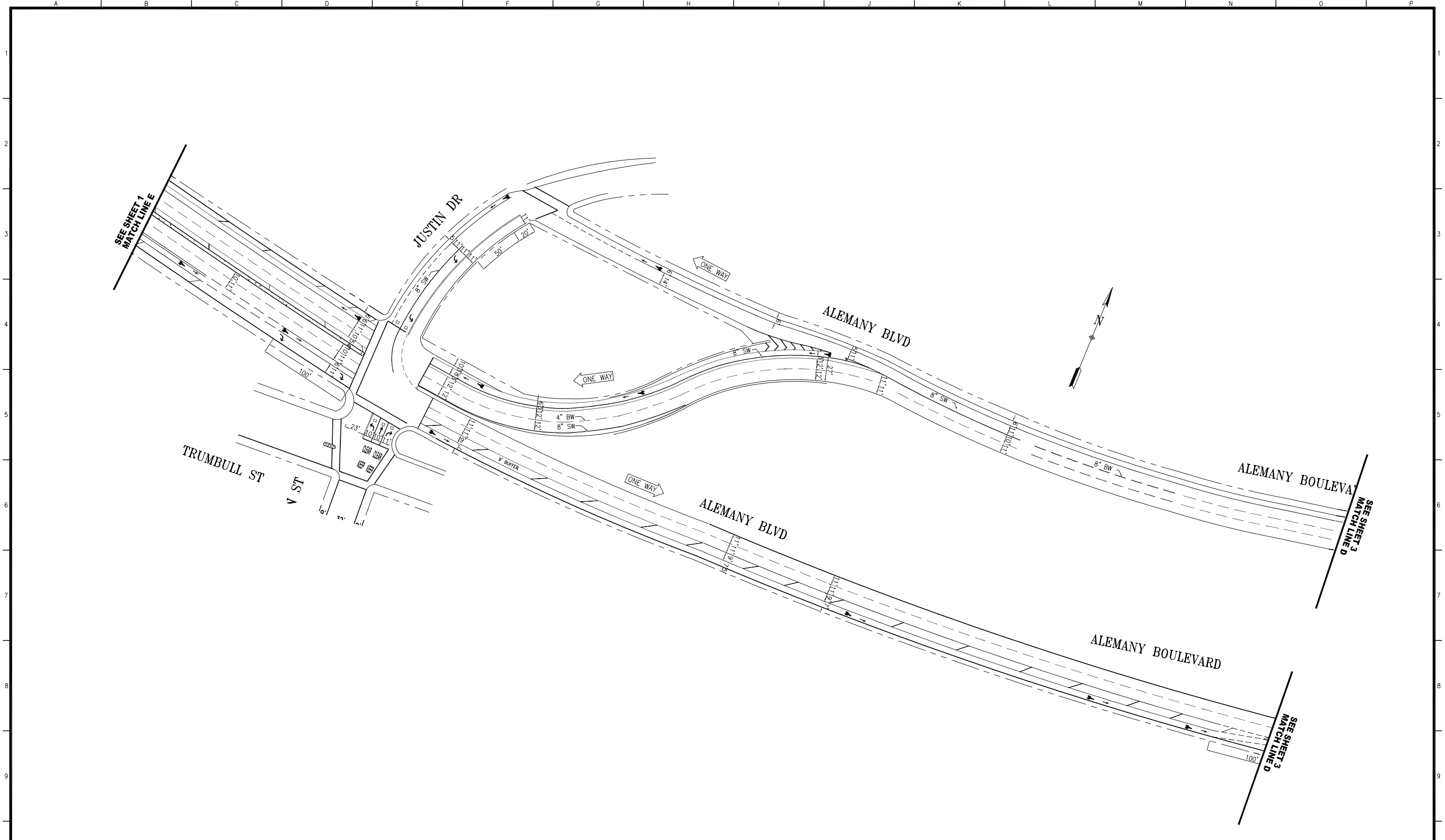
APPROVED
 SECTION ENGINEER DATE:
 DEP. DIRECTOR AND
 CITY TRAFFIC ENGINEER DATE:

SCALE:
 SHEET OF SHEETS
 1 OF 6

PROJECT 5-2 MODIFIED OPTION 1
 ALEMANY BOULEVARD
 BAYSHORE BOULEVARD TO ROUSSEAU STREET

CONTRACT NO.
 DRAWING NO.
 FILE NO.
 REV. NO.


EXTERNAL REFERENCES:
 FONTS USED:
 SCALE FACTOR:
 PLOT SCALE:
 ORIGIN:
 FILE NAME:
 DATE:



EXTERNAL REFERENCES:
 FONTS: USFD-
 SCALE FACTOR:
 PLOT SCALE:
 ORIGIN:
 FILE NAME:
 DATE:

NO.	DATE	DESCRIPTION	BY	APP.
TABLE OF REVISIONS				
CHECK WITH TRACING TO SEE IF YOU HAVE LATEST REVISION				

REFERENCE INFORMATION
 & FILE NO. OF SURVEYS



DEPARTMENT OF PARKING AND TRAFFIC
 DIVISION OF TRAFFIC ENGINEERING
 CITY AND COUNTY OF SAN FRANCISCO

DESIGNED: DATE:
 DRC 05/29/09

DRAWN: DATE:

CHECKED: DATE:

APPROVED

SECTION ENGINEER DATE:

DEP. DIRECTOR AND CITY TRAFFIC ENGINEER DATE:

SCALE:

SHEET OF SHEETS

2 OF 6

PROJECT 5-2 MODIFIED OPTION 1

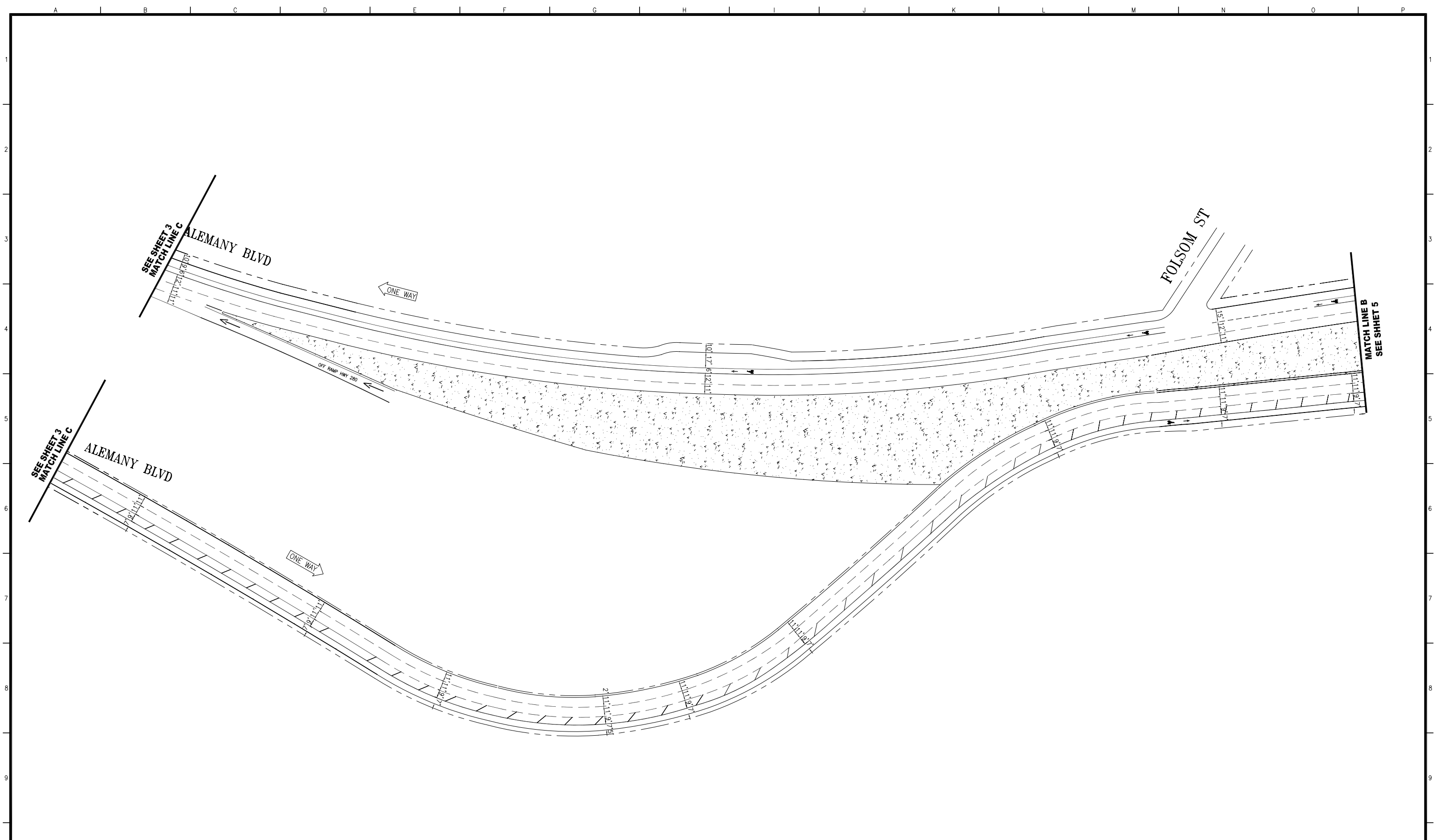
ALEMANY BOULEVARD
 BAYSHORE BOULEVARD TO ROUSSEAU STREET

CONTRACT NO.

DRAWING NO.


FILE NO.

REV. NO.



NO.	DATE	DESCRIPTION	BY	APP.
TABLE OF REVISIONS				
CHECK WITH TRACING TO SEE IF YOU HAVE LATEST REVISION				

REFERENCE INFORMATION
& FILE NO. OF SURVEYS



DEPARTMENT OF PARKING AND TRAFFIC
 DIVISION OF TRAFFIC ENGINEERING
 CITY AND COUNTY OF SAN FRANCISCO

DESIGNED: DATE: DRC 05/29/09
 DRAWN: DATE:
 CHECKED: DATE:

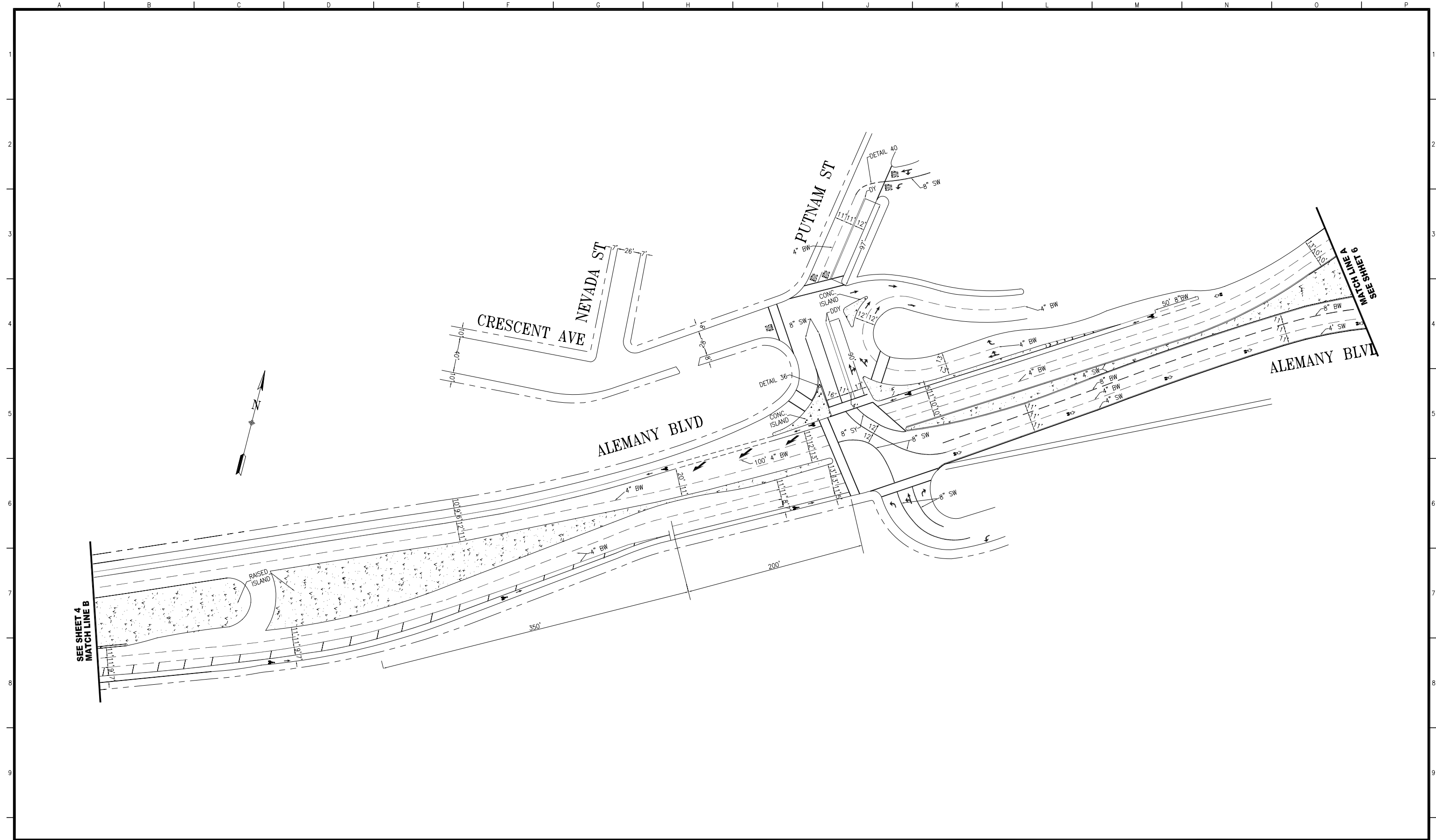
APPROVED
 SECTION ENGINEER DATE:
 DEP. DIRECTOR AND CITY TRAFFIC ENGINEER DATE:

SCALE:
 SHEET OF SHEETS
 4 OF 6

PROJECT 5-2 MODIFIED OPTION 1
 ALEMANY BOULEVARD
 BAYSHORE BOULEVARD TO ROUSSEAU STREET

CONTRACT NO.
 DRAWING NO.
 FILE NO.
 REV. NO.

EXTERNAL REFERENCES:
 FONTS USED:
 SCALE FACTOR:
 PLOT SCALE:
 ORIGIN:
 FILE NAME:
 DATE:



NO.	DATE	DESCRIPTION	BY	APP.
TABLE OF REVISIONS				
CHECK WITH TRACING TO SEE IF YOU HAVE LATEST REVISION				

REFERENCE INFORMATION
& FILE NO. OF SURVEYS



DEPARTMENT OF PARKING AND TRAFFIC
DIVISION OF TRAFFIC ENGINEERING
CITY AND COUNTY OF SAN FRANCISCO

DESIGNED: DATE: 05/29/09
 DRC
 DRAWN: DATE:
 CHECKED: DATE:

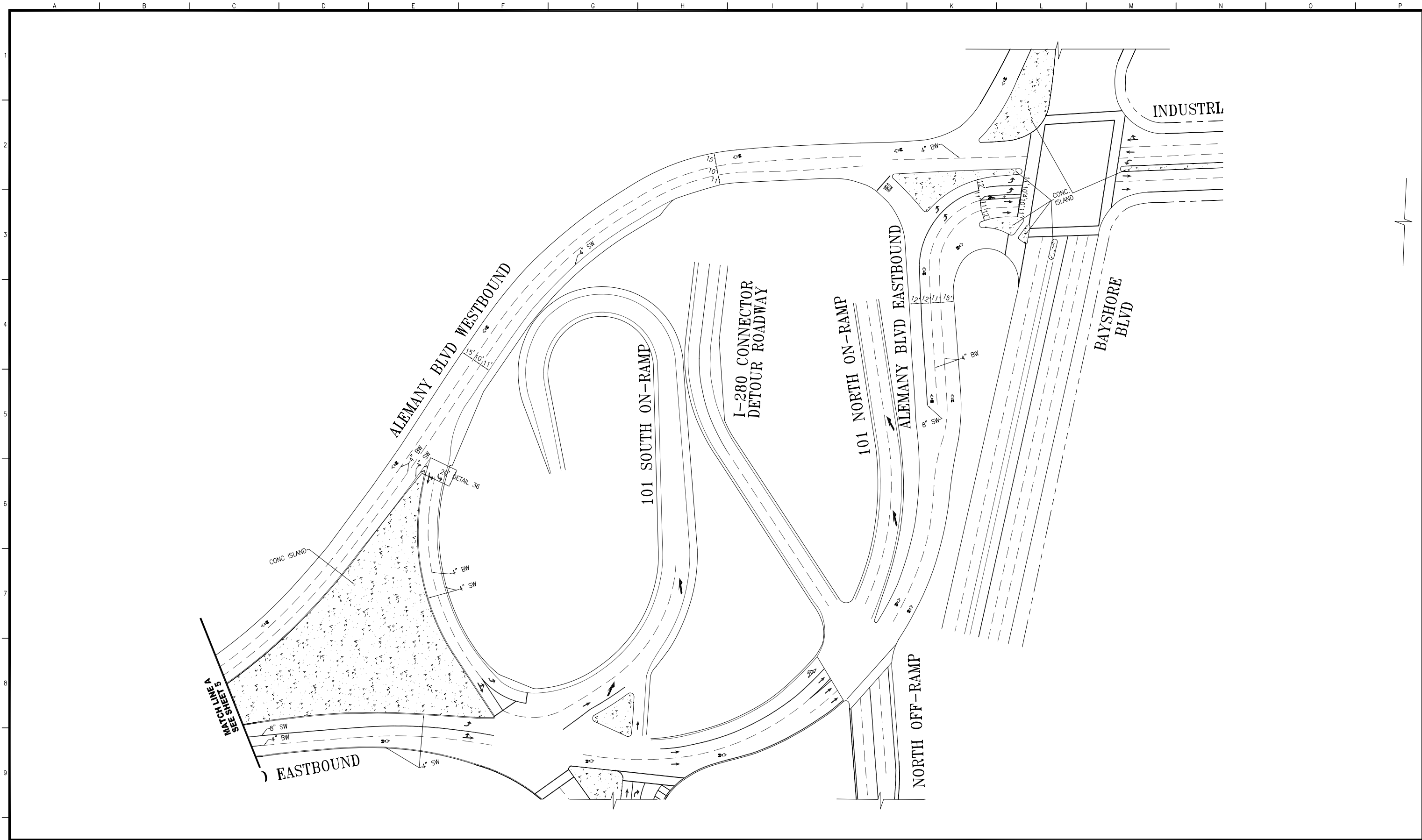
APPROVED
 SECTION ENGINEER DATE:
 DEP. DIRECTOR AND CITY TRAFFIC ENGINEER DATE:

SCALE:
 SHEET OF SHEETS
 5 OF 6

PROJECT 5-2 MODIFIED OPTION 1
ALEMANY BOULEVARD
BAYSHORE BOULEVARD TO ROUSSEAU STREET

CONTRACT NO.
 DRAWING NO.
 FILE NO.
 REV. NO.

EXTERNAL REFERENCES:
 FONTS USED:
 SCALE FACTOR:
 PLOT SCALE:
 ORIGIN:
 FILE NAME:
 DATE:



NO.	DATE	DESCRIPTION	BY	APP.
TABLE OF REVISIONS				
CHECK WITH TRACING TO SEE IF YOU HAVE LATEST REVISION				

REFERENCE INFORMATION
& FILE NO. OF SURVEYS



DEPARTMENT OF PARKING AND TRAFFIC
 DIVISION OF TRAFFIC ENGINEERING
 CITY AND COUNTY OF SAN FRANCISCO

DESIGNED: DATE: **DRC 05/29/09**
 DRAWN: DATE:
 CHECKED: DATE:

APPROVED
 SECTION ENGINEER DATE:
 DEP. DIRECTOR AND CITY TRAFFIC ENGINEER DATE:

SCALE:
 SHEET OF SHEETS
6 OF 6

PROJECT 5-2 MODIFIED OPTION 1
ALEMANY BOULEVARD
BAYSHORE BOULEVARD TO ROUSSEAU STREET

CONTRACT NO.
 DRAWING NO.
 FILE NO.
 REV. NO.

EXTERNAL REFERENCES:
 FONTS USED:
 SCALE FACTOR:
 PLOT SCALE:
 ORIGIN:
 FILE NAME:
 DATE: