

EXTERNAL REFERENCES:  
FONTS USED:

SCALE FACTOR:  
PLOT SCALE:

ORIGIN:

FILE NAME:  
DATE:

NO.	DATE	DESCRIPTION	BY	APP.
TABLE OF REVISIONS				
CHECK WITH TRACING TO SEE IF YOU HAVE LATEST REVISION				

REFERENCE INFORMATION  
& FILE NO. OF SURVEYS



**DEPARTMENT OF PARKING AND TRAFFIC**  
**DIVISION OF TRAFFIC ENGINEERING**  
**CITY AND COUNTY OF SAN FRANCISCO**

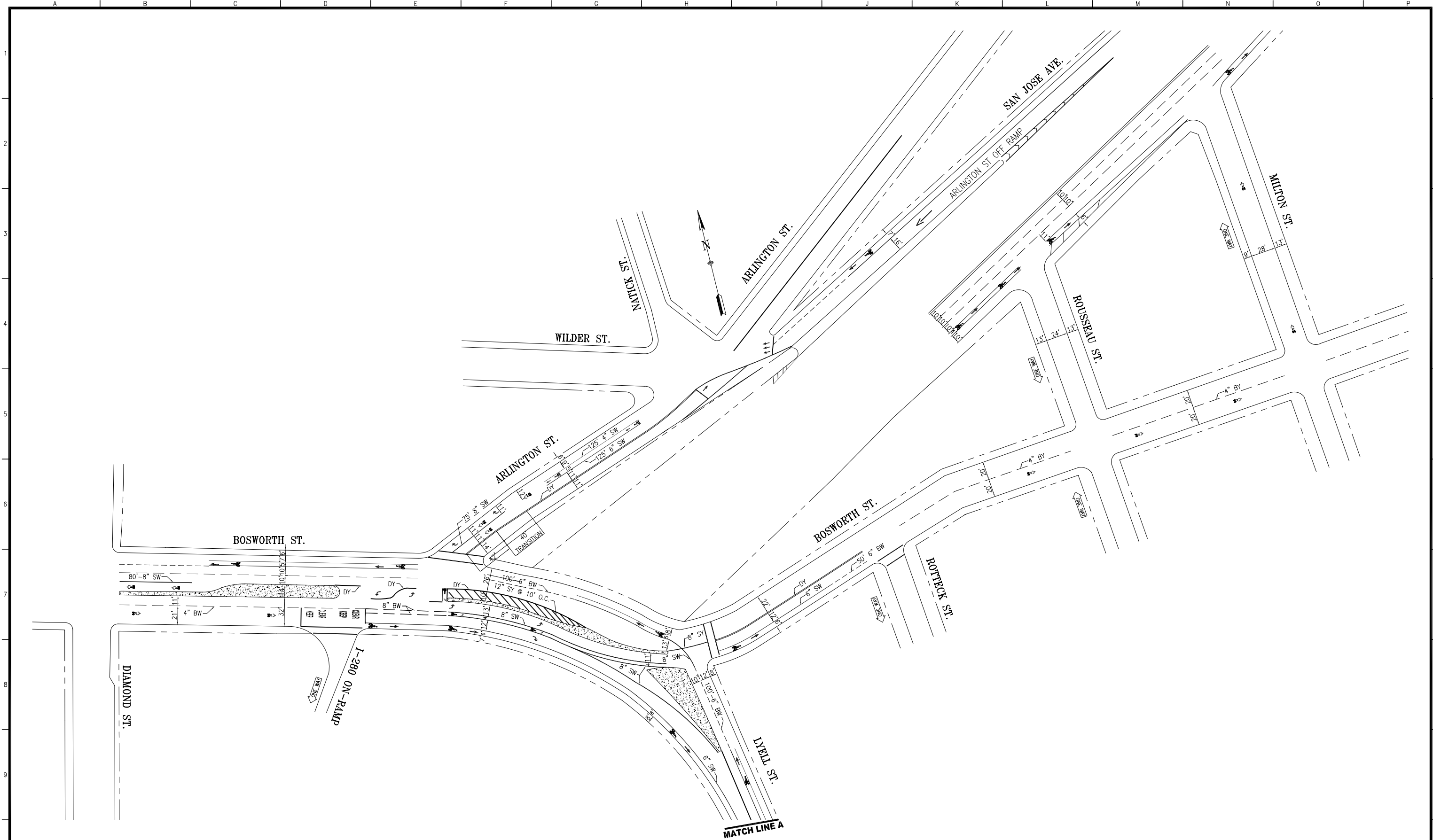
DESIGNED: DATE: **DRC 5/29/09**  
 DRAWN: DATE:  
 CHECKED: DATE:

APPROVED  
 SECTION ENGINEER DATE:  
 DEP. DIRECTOR AND CITY TRAFFIC ENGINEER DATE:

SCALE:  
 SHEET OF SHEETS  
**1 OF 3**

**PROJECT 5-7 MODIFIED OPTION 2**  
**GLEN PARK AREA - ARLINGTON, BOSWORTH, LYELL**  
**ALEMANY BOULEVARD TO SAN JOSE AVENUE**

CONTRACT NO.  
 DRAWING NO.  
 FILE NO.  
 REV. NO.



NO.	DATE	DESCRIPTION	BY	APP.
TABLE OF REVISIONS CHECK WITH TRACING TO SEE IF YOU HAVE LATEST REVISION				

REFERENCE INFORMATION  
& FILE NO. OF SURVEYS



**DEPARTMENT OF PARKING AND TRAFFIC**  
**DIVISION OF TRAFFIC ENGINEERING**  
**CITY AND COUNTY OF SAN FRANCISCO**

DESIGNED: DATE: 5/29/09  
 DRC  
 DRAWN: DATE:  
 CHECKED: DATE:

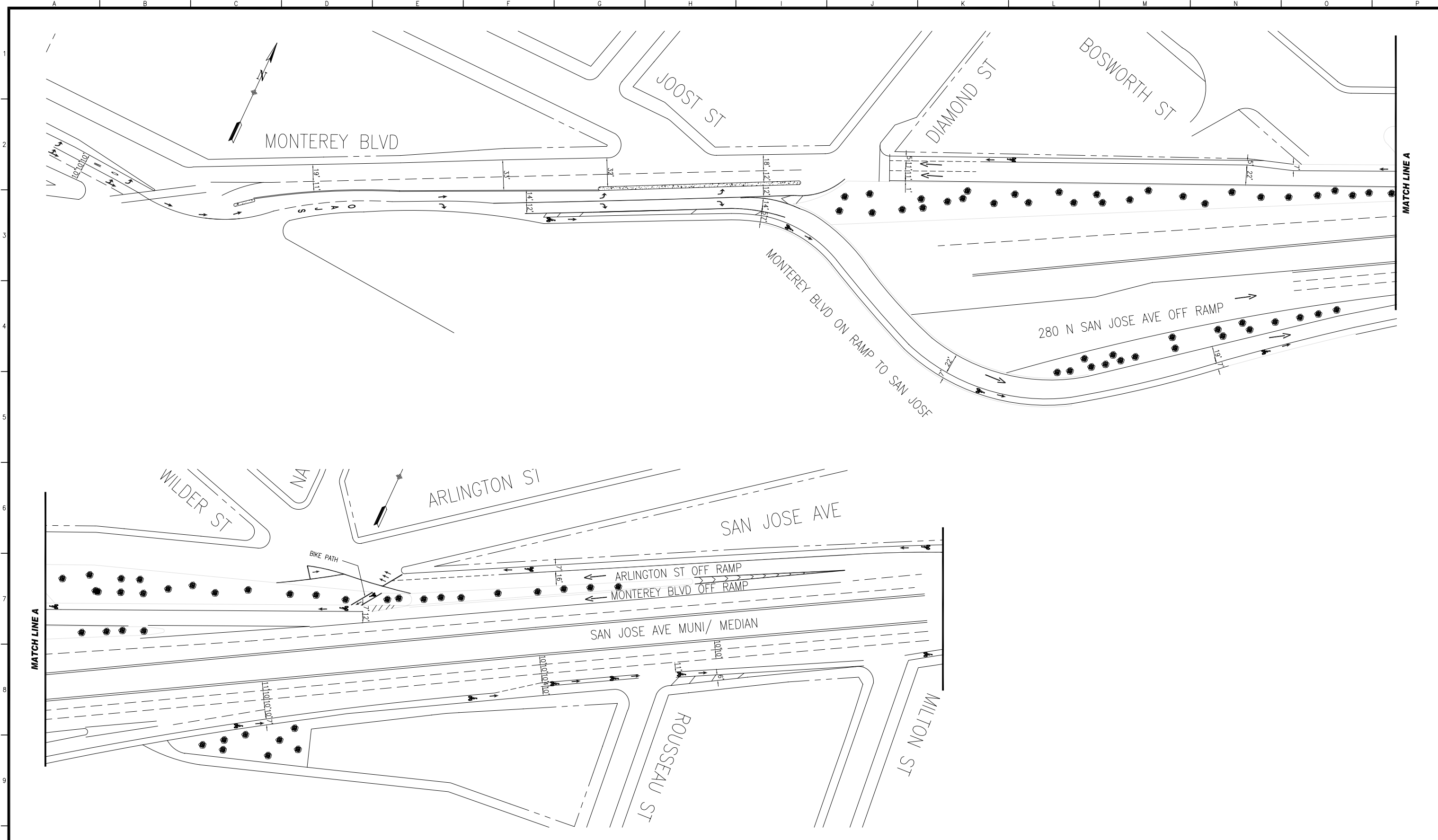
APPROVED  
 SECTION ENGINEER DATE:  
 DEP. DIRECTOR AND CITY TRAFFIC ENGINEER DATE:

SCALE:  
 SHEET OF SHEETS  
 2 OF 3

PROJECT 5-7 MODIFIED OPTION 2  
 GLEN PARK AREA - ARLINGTON, BOSWORTH, LYELL  
 ALEMANY BOULEVARD TO SAN JOSE AVENUE


CONTRACT NO.  
 DRAWING NO.  
 FILE NO.  
 REV. NO.

EXTERNAL REFERENCES:  
 FONTS USED:  
 SCALE FACTOR:  
 PLOT SCALE:  
 ORIGIN:  
 FILE NAME:  
 DATE:



NO.	DATE	DESCRIPTION	BY	APP.
TABLE OF REVISIONS				
CHECK WITH TRACING TO SEE IF YOU HAVE LATEST REVISION				

REFERENCE INFORMATION  
& FILE NO. OF SURVEYS



**DEPARTMENT OF PARKING AND TRAFFIC**  
 DIVISION OF TRAFFIC ENGINEERING  
 CITY AND COUNTY OF SAN FRANCISCO

DESIGNED: DATE: 5/29/09  
 DRC  
 DRAWN: DATE:  
 CHECKED: DATE:

APPROVED  
 SECTION ENGINEER DATE:  
 DEP. DIRECTOR AND CITY TRAFFIC ENGINEER DATE:

SCALE:  
 SHEET OF SHEETS  
 1 OF 1

PROJECT 5-7 MODIFIED OPTION 2  
 GLEN PARK AREA - SAN JOSE/MONTEREY RAMPS  
 MONTEREY BOULEVARD TO MILTON STREET

CONTRACT NO.  
 DRAWING NO.  
 FILE NO.  
 REV. NO.

EXTERNAL REFERENCES:  
 FONT(S) USED:  
 SCALE FACTOR:  
 PLOT SCALE:  
 ORIGIN:  
 FILE NAME:  
 DATE: