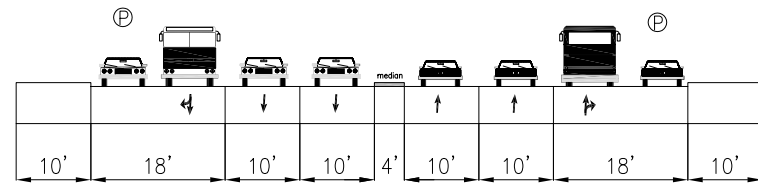
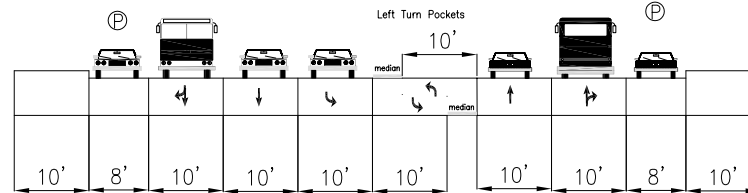


Looking east towards 3rd St.

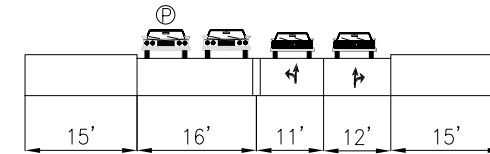
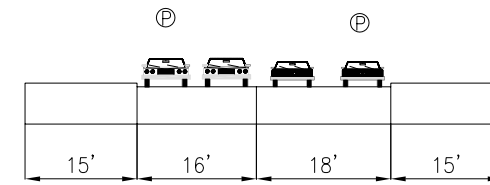
Hampshire Street (near US 101) to Valencia Street
Segment I



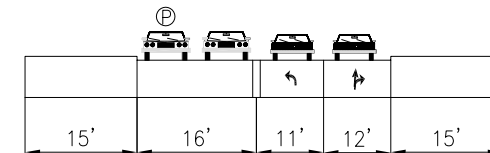
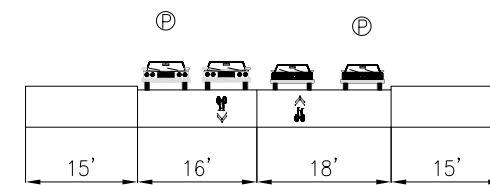
Valencia Street to Guerrero Street
Segment II



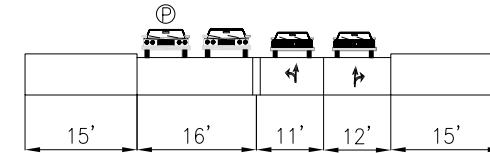
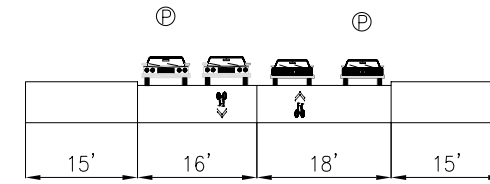
Guerrero Street to Sanchez Street
Segment III



Intersection approach



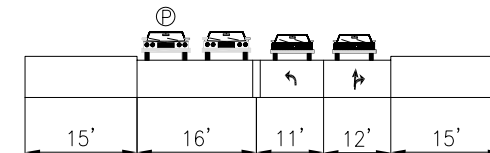
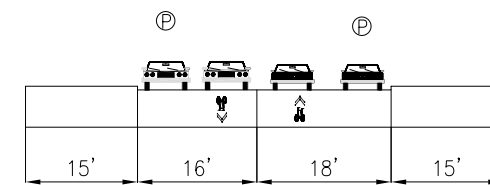
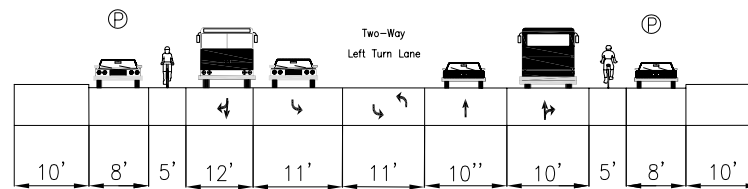
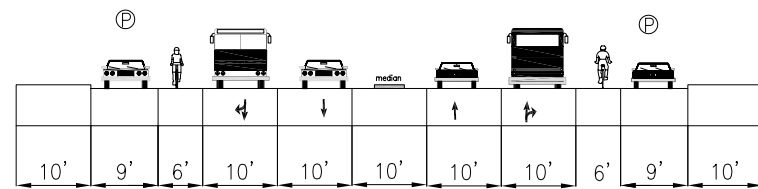
Intersection approach



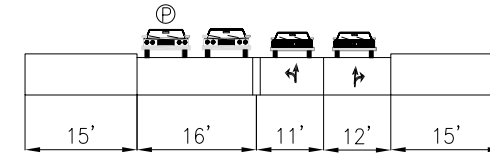
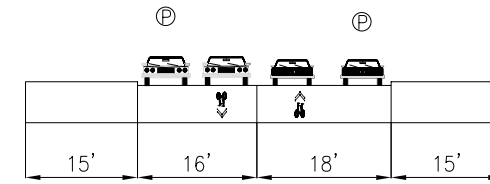
Intersection approach

Existing

Option 1

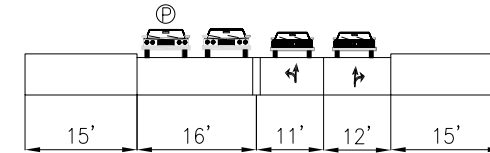
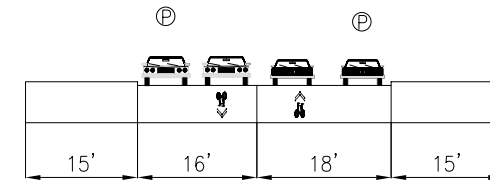
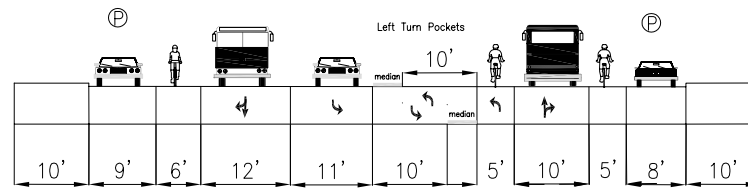
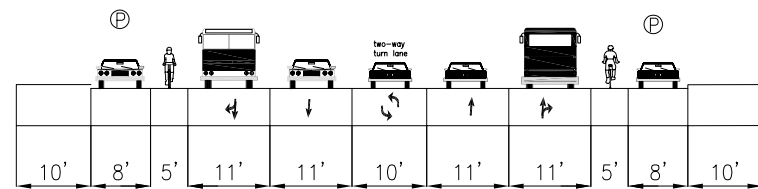


Intersection approach



Intersection approach

Option 2



Intersection approach


NOTE: Cross-sections shown represent conditions for majority of segment.
There may be variations at certain locations.

NO.	DATE	DESCRIPTION	BY	APP.

TABLE OF REVISIONS
CHECK WITH TRACING TO SEE IF YOU HAVE LATEST REVISION

REFERENCE INFORMATION
& FILE NO. OF SURVEYS

SUPERCEDES
STR-XXXX XX X
STR-XXXX XX X
STR-XXXX XX X



DEPARTMENT OF PARKING AND TRAFFIC
DIVISION OF TRAFFIC ENGINEERING
CITY AND COUNTY OF SAN FRANCISCO

DESIGNED: DATE: _____
DRAWN: DATE: _____
CHECKED: DATE: _____

APPROVED
SECTION ENGINEER DATE: _____
CITY TRAFFIC ENGINEER DATE: _____

SCALE:
SHEET OF SHEETS
1 OF 1

PROJECT 5-6 EXISTING, OPTIONS 1 & 2
CESAR CHAVEZ
HAMPSHIRE/US 101 TO SANCHEZ STREET

CONTRACT NO.
DRAWING NO.
FILE NO.
REV. NO.

EXTERNAL REFERENCES:
FONTS USED:
SCALE FACTOR:
PLOT SCALE:
ORIGIN:
FILE NAME:
DATE: