

North-South Public Transit in San Francisco Fact Sheet

Muni bus routes providing alternate, parallel service to BART service within San Francisco are indicated *with numbers*, while Muni rail lines are indicated *with letters*. Use Muni to get to your usual destinations. Adult full fare is \$2. Youth and Senior/Disabled fare is 75 cents. Exact change is required. To reach *San Francisco International Airport or other peninsula destinations* use *SamTrans or Caltrain service*. For trip planning call 511 or go online at www.511.org.)

See map on reverse side to find the Muni bus route or rail line that serves your regular BART station.

Bus Routes:

9X Bayshore Express, which includes 9AX and 9BX routes, serves BART stations: Balboa Park, Powell and Montgomery. The 9 routes terminate near Fisherman's Wharf

14 Mission, which includes the 14 Limited route, serves BART stations: 24th Street Mission, 16th Street Mission, Civic Center, Powell, Montgomery and Embarcadero. The 14 routes begin in Daly City at John Daly Boulevard and Mission Street and terminate at Steuart Street at Ferry Plaza.

14X Mission Express serves BART stations: Powell, Montgomery and Embarcadero. The 14X begins in Daly City at John Daly Boulevard and Mission Street and terminates at Steuart Street at Ferry Plaza.

30 Stockton serves Caltrain at 4th and King Streets, Market Street/Downtown, Chinatown, North Beach and the Marina District.

45 Stockton-Union serves Caltrain at 4th and King Streets, Market Street/Downtown, Chinatown, North Beach, Russian Hill and Union Street.

49 Van Ness-Mission serves BART stations: Balboa Park, 24th Street Mission and 16th Street Mission. The 49 terminates at Van Ness Avenue and North Point Street.

54 Felton serves BART stations: Daly City and Balboa Park and connects with the Muni T Line at Williams Station in the Bayview/Hunter's Point area.

Rail Lines:

J Line serves BART stations: Balboa Park, Glen Park, Civic Center, Powell, Montgomery and Embarcadero.

K Line serves BART stations: Balboa Park, Civic Center, Powell, Montgomery and Embarcadero.

N Line serves Civic Center, Powell, Montgomery and Embarcadero. The N Line begins at Ocean Beach and terminates at Caltrain at 4th and King Street Station.


T Line serves Civic Center, Powell, Montgomery and Embarcadero. The T Line terminates at Sunnydale Avenue and Bayshore Boulevard.

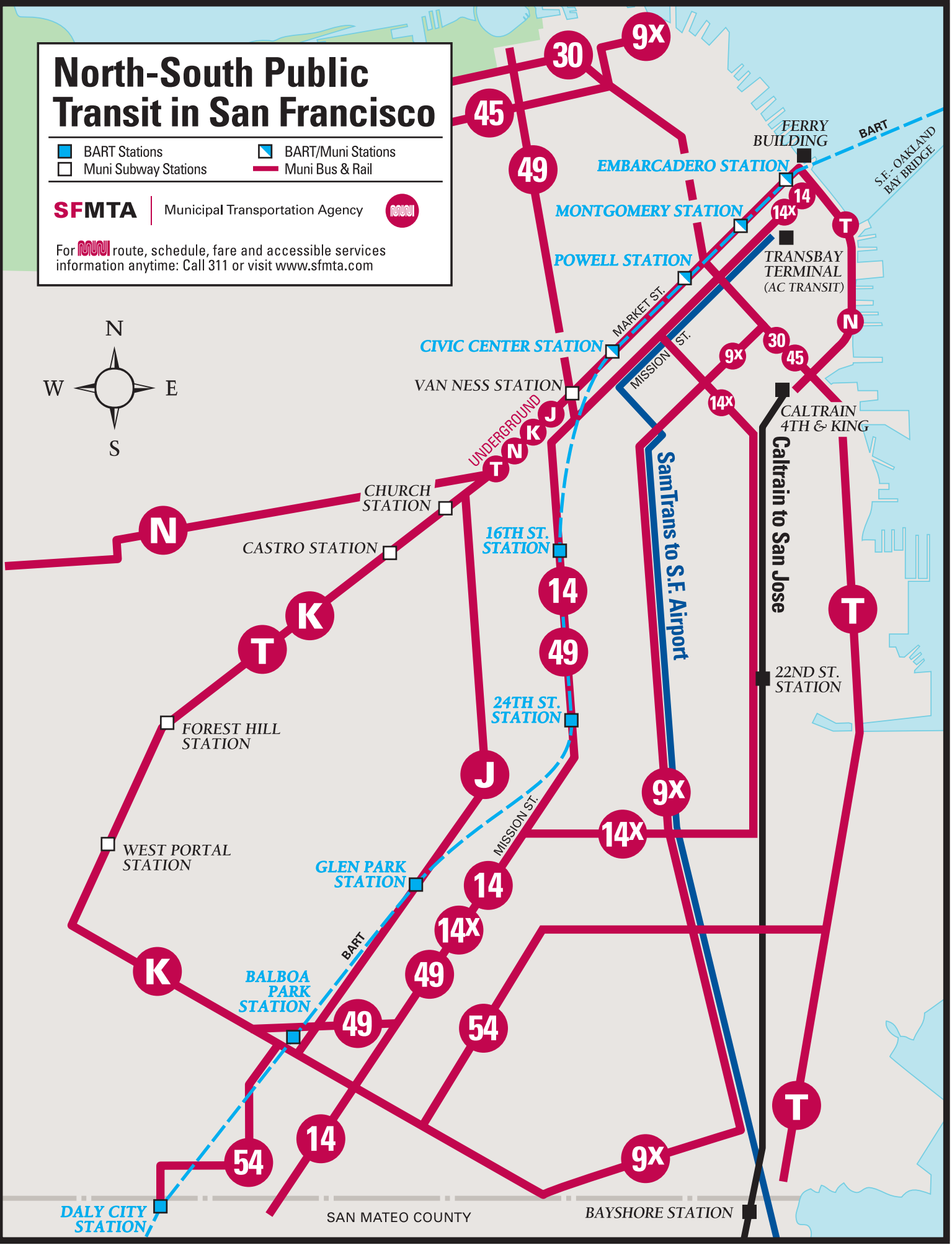

For trip planning call 511 or go online to www.511.org. For Muni route, schedule, fare and accessible services information anytime: call 311 or visit www.sfmta.com.

North-South Public Transit in San Francisco

-  BART Stations
-  BART/Muni Stations
-  Muni Subway Stations
-  Muni Bus & Rail

SFMTA | Municipal Transportation Agency 

For  route, schedule, fare and accessible services information anytime: Call 311 or visit www.sfmta.com



DALY CITY STATION

SAN MATEO COUNTY

BAYSHORE STATION