

**LEGEND**

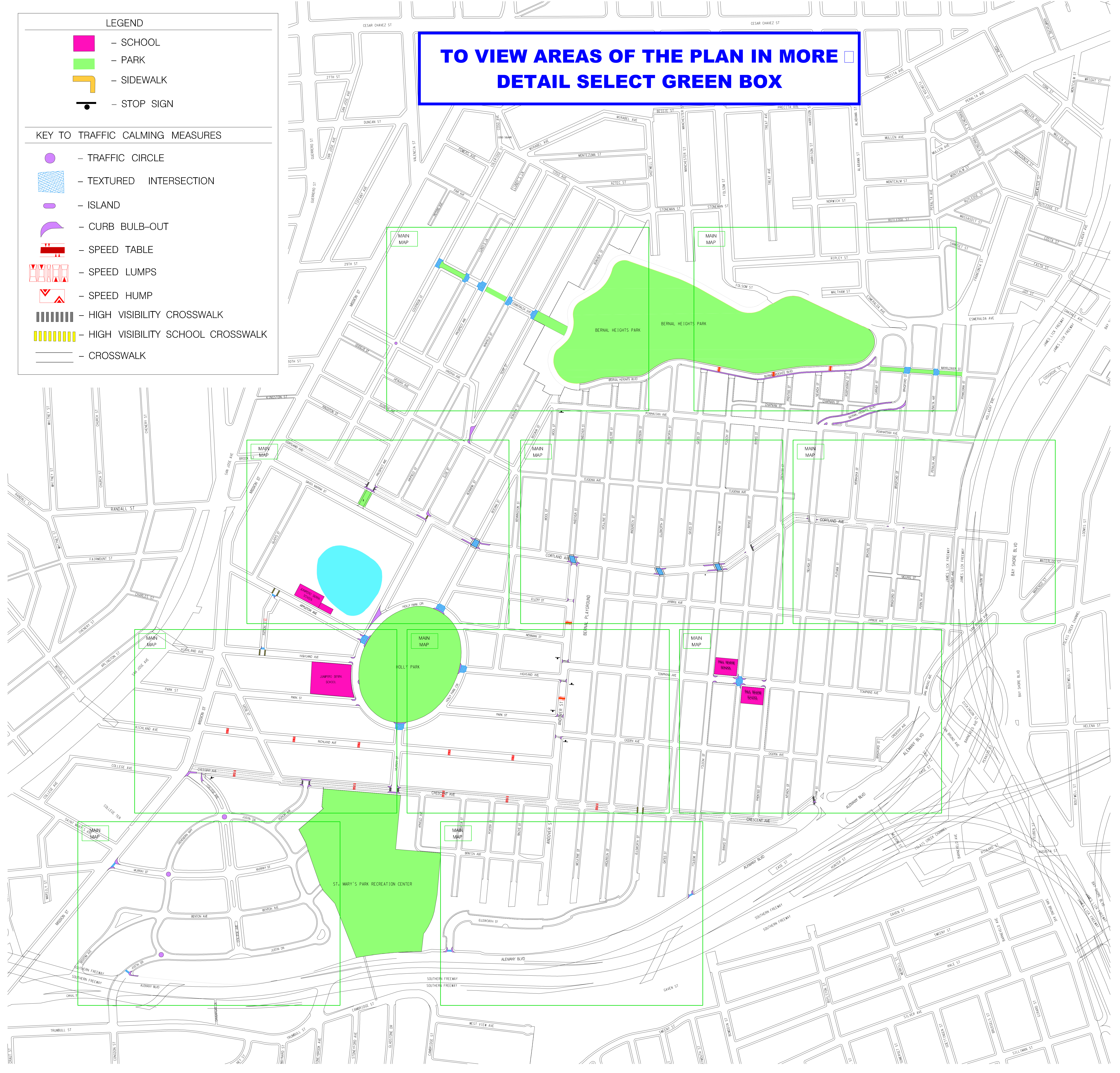
- SCHOOL
- PARK
- SIDEWALK
- STOP SIGN

---

**KEY TO TRAFFIC CALMING MEASURES**

- TRAFFIC CIRCLE
- TEXTURED INTERSECTION
- ISLAND
- CURB BULB-OUT
- SPEED TABLE
- SPEED LUMPS
- SPEED HUMP
- HIGH VISIBILITY CROSSWALK
- HIGH VISIBILITY SCHOOL CROSSWALK
- CROSSWALK

**TO VIEW AREAS OF THE PLAN IN MORE  
DETAIL SELECT GREEN BOX**



MAIN  
MAP

COLERIDGE ST

PROSPECT AVE

WINFIELD ST

ESMERALDA AVE

BONVIEW

BERNAL HEIGHTS PARK

BERNAL HEIGHTS BLVD

HEYMAN AVE

VIRGINIA AVE

ELSIE ST

BONVIEW ST

BOCANA ST

WOOL ST

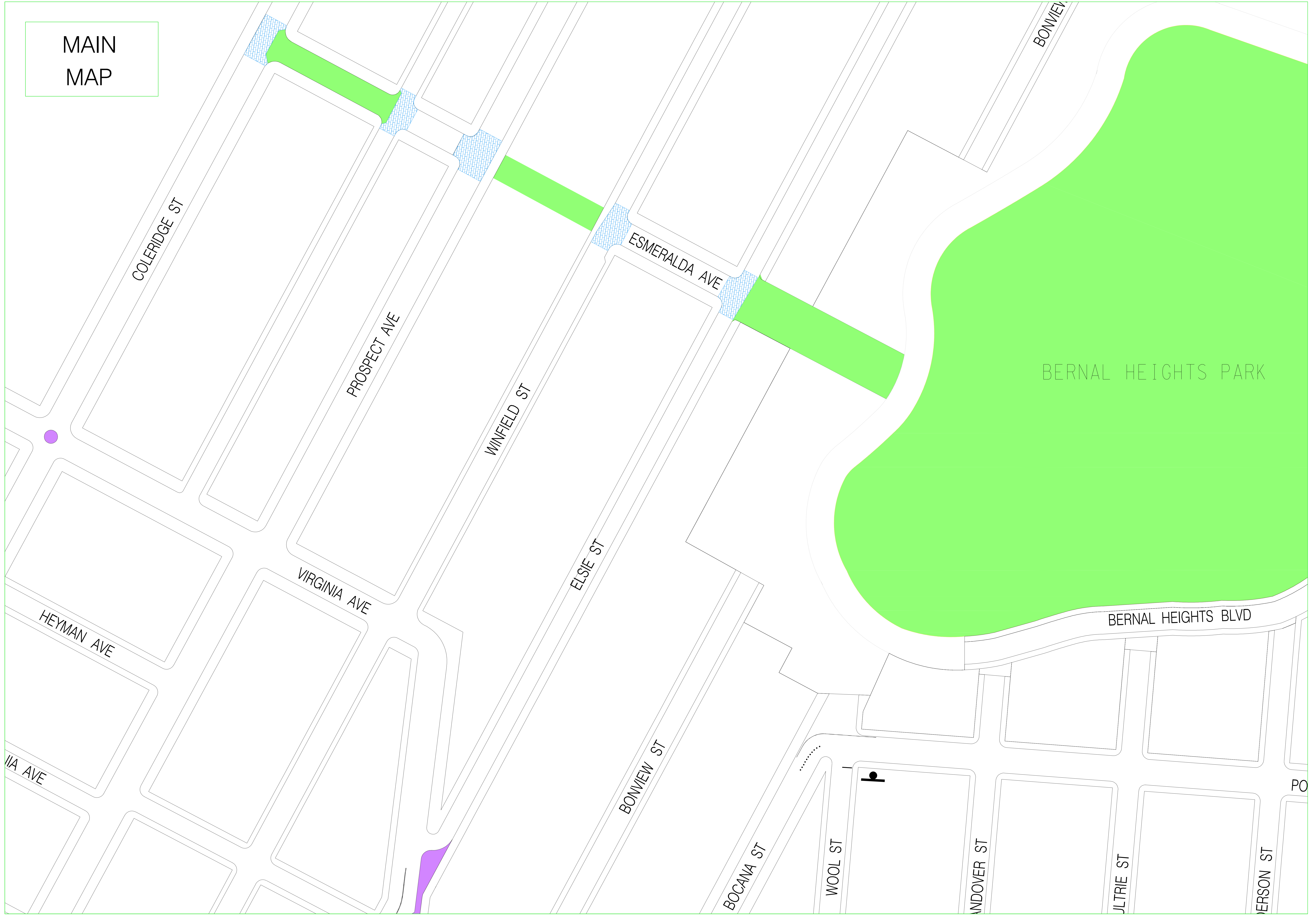
WINDOVER ST

JULTRIE ST

PERSON ST

VIA AVE

PO



MAIN  
MAP



PARK

RIPLEY ST

FOLSOM ST

WALTHAM ST

ESMERALDA AVE

MAYFLOWER

BERNAL HEIGHTS BLVD

PRENTISS ST

NEVADA ST

ROSENKRANZ ST

CARVER ST

BRADFORD ST

PERALTA AVE

CHAPMAN ST

CHAPMAN ST

BERNAL HEIGHTS BLVD

ST

DOWLING

MAIN  
MAP



MAIN  
MAP

WOOL ST

ANDOVER ST

MOULTRIE ST

ANDERSON ST

ELLSWORTH ST

GATES ST

FOLSOM ST

BANKS ST

PRENTISS ST

EUGENIA AVE

EUGENIA AVE

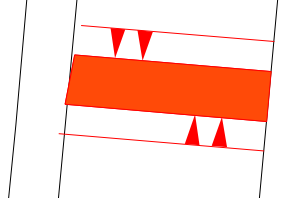
CORTLAND AVE

ELLERT ST

IAL PLAYGROUND

JARBOE AVE

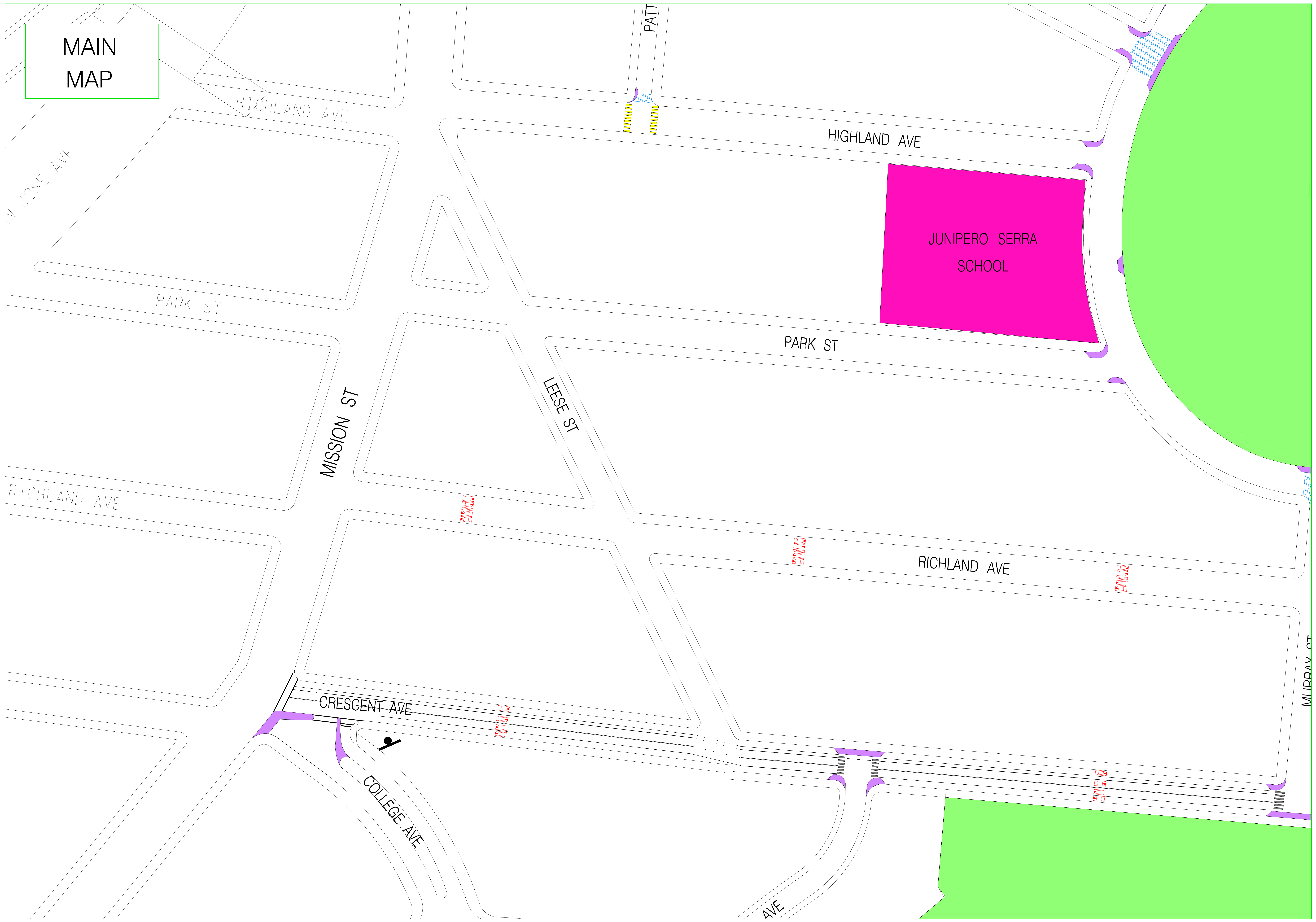
4



MAIN  
MAP



MAIN  
MAP



HIGHLAND AVE

HIGHLAND AVE

JUNIPERO SERRA  
SCHOOL

PARK ST

PARK ST

MISSION ST

LEESE ST

RICHLAND AVE

RICHLAND AVE

CRESCENT AVE

COLLEGE AVE

MURRAY ST

AVE



MAIN  
MAP

NEWMAN ST

HIGHLAND AVE

PARK ST

ANDOVER ST

OGDEN AVE

CRESCENT AVE

HOLLY PARK CIR

PARK

TOMPKINS

BEF

E

MAIN  
MAP

PAUL REVERE  
SCHOOL

PAUL REVERE  
SCHOOL

FOLSOM ST

PRENTISS ST

OGDEN AVE

NEVADA ST

PUTNAM ST

TOMPKINS AVE

BRADFORD ST

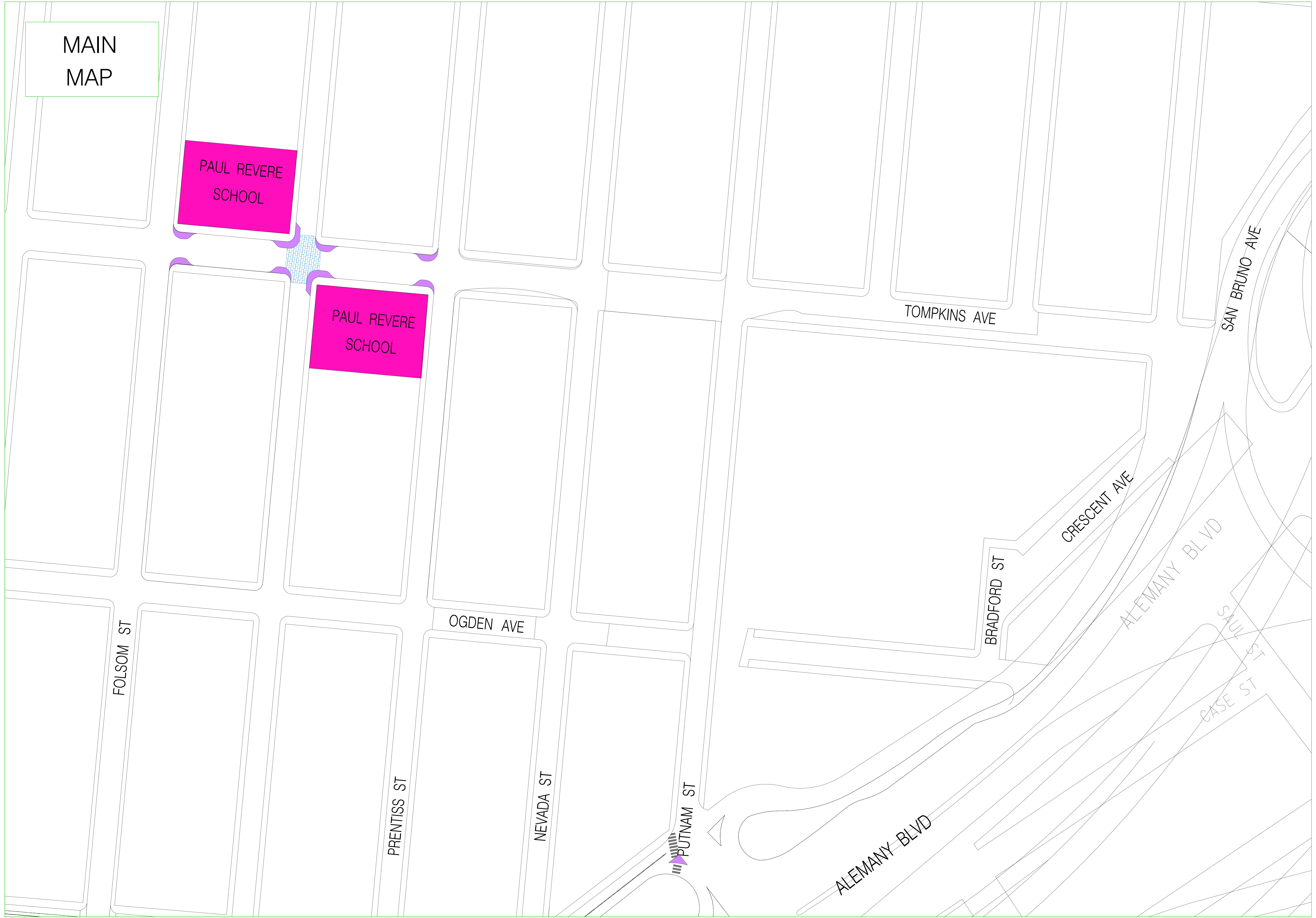
CRESCENT AVE

ALEMANY BLVD

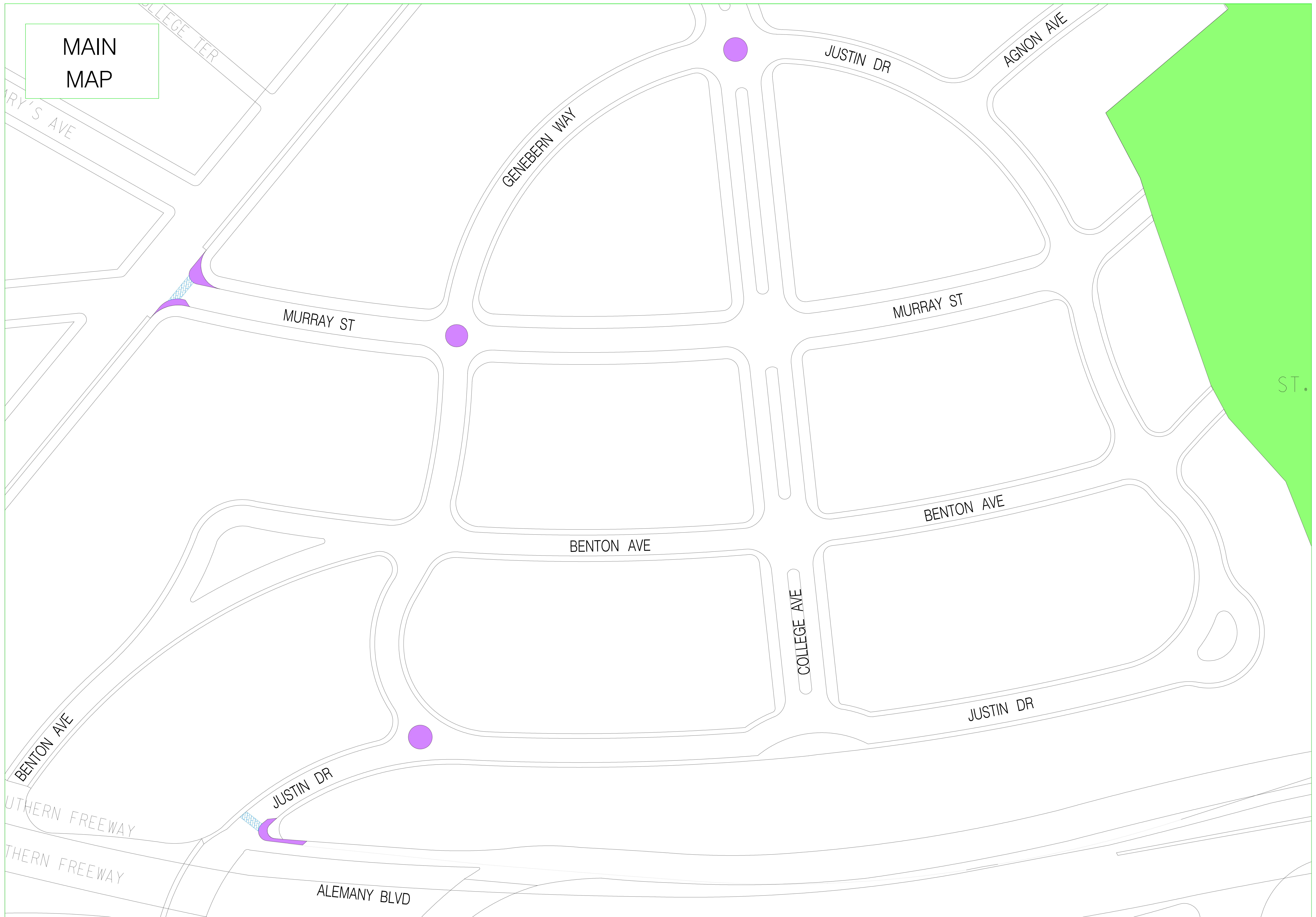
ALEMANY BLVD

SAUL ST  
CASE ST

SAN BRUNO AVE



MAIN  
MAP



MAIN  
MAP

BENTON AVE

PORTER S

BACHE ST

ANDOVER S

MOULTRIE ST

ANDERSON ST

ELLSWORTH ST

GATES ST

FOLSOM ST

ELLSWORTH ST

ALEMANY BLVD

N FREEWAY

N FREEWAY

GAVEN ST

