









# SFMTA Recommended Bike Routes





## Low Stress Network

-  **Highly Recommended Route**
-  **Highly Recommended Route With Separated Bikeway**
-  **Recommended Route**
-  **Use Sidewalk**
-  **Bikeshare Station**

## Other Bike Facilities

-  **Separated Bikeway**
-  **Bike Lane**
-  **Bike Route**
-  **Bike Path (Off Street)**

## Network Challenges

-  **Hill**
-  **Difficult Crossing**
-  **Caution**
-  **Use Crosswalk**

