





ISCOTT AGENDA

INTERDEPARTMENTAL STAFF COMMITTEE
ON TRAFFIC AND TRANSPORTATION FOR
TEMPORARY STREET CLOSURES

Meeting of June 11, 2026 - Thursday, 9:00 AM 1617th Regular Meeting

Online Participation

Please join Microsoft Teams Meeting at
SFMTA.com/ISCOTTHearing

Click on the Raise your hand icon . When you are prompted to unmute, click on the microphone icon  to speak.


Phone Participation

Please dial +1 415-523-2709,,397937701# [Find a local number](#)
Phone conference ID: 397 937 701#
Dial *5 to be placed in the queue for public comment. When prompted dial *6 to unmute yourself.

Please ensure that you are in a quiet location, speak clearly, and turn off any TVs or radios around you.

Written Participation

Submit your written comments to SpecialEvents@SFMTA.com with "Public Hearing" in the subject line or by mail to SFMTA, 1 South Van Ness, 7th Floor, San Francisco, CA 94103. Written comments must be received by 12 noon on the day prior to the hearing to be considered.

 **415.646.2414:** For free interpretation services, please submit your request 48 hours in advance of meeting. / 如果需要免費口語翻譯，請於會議之前 48 小時提出要求 / Para servicios de interpretación gratuitos, por favor haga su petición 48 horas antes de la reunión./ Para sa libreng serbisyo sa interpretasyon, kailangan mag-request 48 oras bago ang miting.



MINUTES OF THE MAY 28, 2026, MEETING (ACTION ITEM)

The Committee to adopt the Minutes.

PUBLIC COMMENT

Members of the public may address ISCOTT members on matters that are within ISCOTT purview and are not on today's agenda.

TEMPORARY STREET CLOSURES (ACTION ITEMS)

These proposed actions are an Approval Action as defined by S.F. Administrative Code Chapter 31.

CONSENT CALENDAR

If there are no objections from the committee or the public, the following items will be voted on as a group.

- A. Granville Way between Ulloa Street and Claremont Boulevard
Sunday, September 20, 2026, 3 pm to 6 pm
Block Party - Granville Way

- B. Laidley Street between Fairmount and Harper streets
Saturday, July 4, 2026, 8 am to 4 pm
Block Party - Laidley 4th of July

- C. Surrey Street between Castro and Diamond streets
Saturday, October 3, 2026, 11 am to 6 pm
Block Party - Surrey Street

- D. 18th Avenue between Moraga and Lawton streets
Saturday, August 29, 2026, 10 am to 3 pm
Block Party - 18th Ave

- E. Wawona Street between Taraval and Ulloa streets
Sunday, October 18, 2026, 10 am to 6 pm
Block Party - Wawona Street

- F. Alvarado Street between Castro and Noe streets
Sunday, September 13, 2026, 9 am to 5 pm
Block Party – 500 Block Alvarado Street



- G. Sunnydale Avenue between Hahn and Sawyer streets
Friday, June 19, 2026, 10 am to
Saturday, June 20, 2026, 8 pm
Peace, Love, and Soul Food Festival [previously approved; adjusting hours]
- H. Taylor Street between Lombard Street and Columbus Ave/Chestnut Street
Saturday, September 19, 2026, 10 am to 10 pm
Country Summer in North Beach
- I. Jones Street between Lombard and Chestnut streets
Friday, October 23, 2026, 10 am to 10 pm
NBK Halloween Extravaganza
- J. Filbert Street between Stockton and Powell streets
Sunday, October 4, 2026, 8 am to 4 pm
Festa della Madonna del Lume & Blessing of the Fishing Fleet
- K. Mint Plaza between 5th and Mint streets
Thursday, June 18, 2026, 10 am to 11:59 pm
3rd Thursday at Mint Plaza

REGULAR CALENDAR

- L. Laussat Street between Steiner and Fillmore streets
Saturday, July 11, 2026, 12 pm to 8 pm
Block Party - Laussat St - Terrell's Retirement
- M. Bay Street between Baker and Broderick streets
Saturday, July 18, 2026, 12 pm to 6 pm
Block Party - Bay Street Centennial
- N. 27th Avenue between Lincoln Way and Irving Street
Sunday, July 26, 2026, 10 am to 3 pm
Block Party – 27th Ave - MSNA
- O. Retiro Way between Casa Way and Fillmore Street
Saturday, September 12, 2026, 12 pm to 8 pm
Block Party - Retiro Way - Welcome to Fall



- P.** Faxon Avenue between Ocean Avenue and Southwood Drive
Saturday, July 25, 2026, 10 am to 4 pm
Summer Kick Off & Field Day
- Q.** Octavia Street between Pine and Bush streets; Austin Street between Octavia and Gough streets
Sunday, July 26, 2026, 6:30 am to 6 pm
Obon Festival 2026
- R.** Carroll Street between Mendell Street and 280-ft easterly
Friday, July 10, 2026, 11 am to 4 pm
Senior Bingo
- S.** Lyon Street between Fulton and McAllister streets
Sunday, July 12, 2026, 10 am to 6 pm
Slow Street Community Potluck
- T.** Grant Avenue between Broadway and Washington Street
Saturday, August 8, 2026, 7 am to 6 pm
Youth Talented Day
- U.** Grant Avenue between Clay and Sacramento streets; Commercial Street between Kearny Street and Grant Avenue
Intersection closed: Grant Avenue at Commercial Street
Sunday, August 30, 2026, 8 am to 4 pm
APAFSS 39th Anniversary Celebration
- V.** Southern Heights Avenue between Rhode Island and Carolina streets
(Intersection of Southern Heights Ave and De Haro St to remain open)
Saturday, July 11, 2026, 7 am to 7 pm
Potrero Hill STEAM Festival
- W.** Kern Street between Diamond Street and Brompton Avenue
Saturday, June 20, 2026, 11 am to 10 pm
and
Saturday, July 18, 2026, 11 am to 10 pm
and
Saturday, August 15, 2026, 11 am to 10 pm
and
Saturday, September 19, 2026, 11 am to 10 pm
Glen Park Night Market



- X. Valencia Street between 14th and 15th streets
Saturday, June 20, 2026, 2 pm to 5:30 pm
Taylor Stitch 15-Year Anniversary & Grateful Dead Collection Release

- Y. Leland Avenue between Desmond and Rutland streets
Intersections closed: Leland Avenue at Alpha and Peabody streets
Saturday, June 27, 2026, 8 am to 7 pm
Summer of Alofa (Love) Annual Kick-Off "Waves of Culture"

- Z. Taylor Street between Eddy and Turk streets; Turk Street between Taylor and Mason streets
Friday, June 26, 2026, 6 pm to 9 pm
Trans March Event

- AA. Dolores Street between 18th and 20th streets
Intersections closed: Dolores Street at 19th and Cumberland streets
Saturday, June 27, 2026, 9 am to 11:59 pm
Dyke March 2026

- BB. Kaplan Lane between Clementina Street and northerly terminus
Tuesday, June 30, 2026, 12 am to
Wednesday, July 1, 2026, 11:59 pm
Howard x Braintrust

- CC. Cole Street between Frederick and Parnassus streets
(Intersection of Cole at Carl Street to remain open.)
Thursday, August 20, 2026, 12 pm to 11:59 pm
and
Thursday, December 10, 2026, 12 pm to 11:59 pm
Cole Valley Nights



- DD.** 18th Street between Castro and Diamond streets
(Intersection of 18th Street at Collingwood to remain open.)
Saturday, June 27, 2026, 6 am to 8 pm
and
4116 18th Street / Eureka Lot
Saturday, June 27, 2026, 6 am to 11:59 pm
Castro Pride

18th Street between Noe and Diamond streets; 4116 18th Street / Eureka Lot
(All intersections to remain open.)
Saturday, October 31, 2026, 11 am to
Sunday, November 1, 2026, 1 am
Castro Halloween

- EE.** Stockton Street between Union and Filbert streets; Filbert Street between Stockton and Powell streets
Intersection closed: Filbert at Stockton
Friday, August 14, 2026, 6 am to
Saturday, August 15, 2026, 11 pm
SF Pizza, Bagel, Beer Festival 2026

- FF.** The Embarcadero (northbound) between Washington and Jefferson streets; Jefferson Street between The Embarcadero and Leavenworth Street; Leavenworth Street between Jefferson and Beach streets; Beach Street (westbound) between Leavenworth Street and The Embarcadero
Saturday, July 25, 2026, 7:00 am to 10:00 am

The Embarcadero (northbound) between Washington and Jefferson streets; Jefferson between The Embarcadero and Leavenworth Street; Leavenworth Street between Jefferson and Beach streets; Beach Street (westbound) between Leavenworth Street and The Embarcadero
Saturday, July 25, 2026, 8:00 pm to 12:00 am

The Embarcadero (northbound) between Folsom and Washington streets, The Embarcadero (southbound) between Folsom and Washington streets
Saturday, July 25, 2026, 8:00 pm to 12:00 am

The Embarcadero (northbound) between King Street and Broadway; King Street between 3rd Street and The Embarcadero (northbound); Steuart Street between Howard Street and southerly terminus; Howard Street between The Embarcadero and Spear Street



(Local access allowed on Howard and Steuart streets)

Sunday, July 26, 2026, 12:01 am to 3:00 pm

Spear Street between Howard and Folsom streets

Sunday, July 26, 2026, 6:30 am to 9:30 am

The Embarcadero (southbound) between Broadway and 3rd Street

Sunday, July 26, 2026 12:01 am to 3:00 pm

Washington Street (eastbound) between Drumm Street and The Embarcadero
(for 10K and 5k routes)

Sunday, July 26, 2026 12:01 am to 3:00 pm

The Embarcadero between Broadway and Jefferson Street; Jefferson Street
between The Embarcadero and westerly terminus; Van Ness Avenue between
North Point Street and northerly terminus; Beach Street (westbound) between
Marina Boulevard and Baker Street

*(Muni allowed access on Van Ness, Powell, Mason, Taylor, Jones, Leavenworth,
and Hyde closed to through traffic at Jefferson)*

El Camino del Mar between Presidio border and 27th Avenue; 27th Avenue
between El Camino del Mar and Fulton Street; Lake Street between 26th and
27th avenues; 26th Avenue between Lake and Fulton streets; Fulton Street
between 27th Avenue and Crossover Drive

*(Course runs out and back on Great Highway between Lincoln and Quintara
if the Golden Gate Bridge contingency reroute occurs)*

Haight Street between Stanyan and Buchanan streets; Scott Street between
Haight and Waller streets; Waller Street between Scott and Buchanan streets;
Buchanan Street between Haight and Market streets; Herman Street between
Buchanan and Laguna streets; Duboce Street between Market and Guerrero
streets;

Guerrero Street between Market and 16th streets; 15th Street between Guerrero
and Harrison streets; Harrison Street between 15th and 16th streets; 16th Street
between Guerrero and Wisconsin streets; Florida Street between 16th and 17th
streets; 17th Street between Florida and Mississippi streets; Wisconsin Street
between 16th and 17th streets; Mississippi Street between 17th and Mariposa
streets; Mariposa Street between Mississippi and Indiana streets; Indiana Street
between Mariposa and 19th streets; 19th Street between Indiana and 3rd streets;
3rd Street between 20th and Mariposa streets; 19th Street between 3rd and
Illinois streets; Illinois Street between 20th and Mariposa streets; Terry A Francois



Boulevard between Illinois and 3rd streets; 3rd Street between Terry A Francois Boulevard and King Street

(Note: Streets will open as the final runner passes.)

Sunday, July 26, 2026, 12:01 am to 3:00 pm

Folsom Street between The Embarcadero and Spear Street; Spear Street between Folsom and Harrison streets; Harrison Street between Spear and Main streets; Main Street between Harrison and Bryant streets; Bryant Street between Main Street and The Embarcadero

(Note: 5K/10K course)

The Embarcadero (northbound) between Broadway and Beach Street; Grant Avenue between North Point Street and The Embarcadero; North Point Street (westbound) between Grant Avenue and The Embarcadero; Folsom Street between The Embarcadero and Spear Street; Spear Street between Howard and Folsom streets

Sunday, July 26, 2026, 6:30 am to 10:30 am

Beach Street (westbound) between The Embarcadero and Polk Street; Polk Street between Beach and North Point streets; North Point Street (westbound) between Polk Street and Van Ness Avenue; Van Ness Avenue (southbound) between North Point and Bay streets; Bay Street (westbound) between Van Ness Avenue and Laguna Street; Laguna Street (northbound) between Bay Street and Laguna Street

(Note: 10K course)

Howard Street between The Embarcadero and Spear Street; Spear Street between Howard and Harrison streets; Jefferson Street between The Embarcadero and Leavenworth Street; Beach Street (westbound) between Leavenworth Street and The Embarcadero

Sunday, July 26, 2026, 6:30 am to 10:30 am

The San Francisco Marathon

- GG.** Harrison Street between 11th and 13th streets; 12th Street between Bernice and Harrison streets; Norfolk Street between Folsom and Harrison streets
Intersections closed: Harrison at 12th and Norfolk streets

Sunday, June 28, 2026, 8 am to 10 pm

and

Sunday, July 26, 2026, 9 am to 10 pm

SF Eagle Summer Pride



- HH.** Folsom Street between 8th and 11th Streets; 10th Street between Howard and Harrison streets; 9th Street between Howard and Harrison streets; Dore Street between Howard and Folsom streets;
(street fair area)
Juniper Street between Folsom Street and southerly terminus (local access allowed); Sheridan Street between 9th and 10th Streets (local access allowed);
Clementina Street between 8th and 9th streets; Tehama Street between 8th and 9th Streets; Ringold Street between 8th and 9th streets;
(necessary closures due to access)
Intersections closed: Folsom Street at 9th, 10th, and Dore streets; 9th Street at Clementina, Tehama, and Ringold streets
Saturday, July 25, 2026, 6 pm to
Monday, July 27, 2026, 2 am
Up Your Alley

Categorically exempt from CEQA: CEQA Guidelines Section 15304 Class 4(e) minor temporary use of land having negligible or no permanent effects on the environment, including carnivals, sales of Christmas trees, etc. and/or Section 15305 Class 5(b) minor alterations in land use limitations, including street closings and equipment for special events

Forrest Chamberlain
San Francisco Municipal Transportation Agency

Date



ROADWAY SHARED SPACES CLOSURES (ACTION ITEMS)

The following item has been environmentally cleared by the Planning Department on April 19, 2021, Addendum #2 to San Francisco Better Streets Plan Project [Case No. 2021-003010ENV (addendum to Case No. 2007.1238E)]:

NONE

ROADWAY SHARED SPACES CLOSURES (INFORMATIONAL ITEMS)

The following items are presented for informational purposes and public comment. Closures are subject to review and approval by the SFMTA Board.

- II. Commercial Street from 107-feet to 147-feet west of Sansome Street
Wednesday, August 5, 2026, through
Thursday, August 5, 2027
7 am to 11 pm, **daily**
Heartwood - Shared Space

- JJ. Commercial Street between Sansome and Montgomery streets; Leidesdorff Street between Sacramento and Clay streets;
Intersection closed: Commercial at Leidesdorff streets
Wednesday, August 5, 2026, through
Thursday, August 5, 2027
7 am to 10 pm, **daily**
Downtown SF - Shared Space

- KK. Via Bufano between Columbus Avenue and 75-feet northerly
(local access maintained from Greenwich Street)
Tuesday, July 21, 2026, through
Wednesday, July 21, 2027
3 pm to 11:59 pm, **each Tuesday through Friday**
3 pm to 1 am, **each Saturday**
1 pm to 10 pm, **each Sunday**
Bodega – Shared Space



***SUPPORTING DOCUMENTATION FOR INTERDEPARTMENTAL STAFF COMMITTEE AGENDA ITEMS ARE AVAILABLE FOR REVIEW AT THE MUNICIPAL TRANSPORTATION AGENCY'S OFFICES, ONE SOUTH VAN NESS, SAN FRANCISCO, CA 94103, DURING NORMAL BUSINESS HOURS. PLEASE CONTACT TEMPORARY STREET CLOSURES/SPECIAL EVENTS AT specialevents@sfmta.com. ***

Sound Producing Devices

The ringing of and use of cell phones, pagers and similar sound-producing electronic devices are prohibited at this meeting. Please be advised that the Chair may order the removal from the meeting room of any person(s) responsible for the ringing or use of cell phone, pager, or other similar sound-producing electronic devices.

Disability Access

To obtain a disability-related modification or accommodation, including auxiliary aids or services, to participate in the meeting, please contact (415) 701-4683 at least two business days before the meeting. In order to assist the City's efforts to accommodate persons with severe allergies, environmental illness, multiple chemical sensitivity or related disabilities, attendees at public meetings are reminded that other attendees may be sensitive to perfumes and various other chemical-based scented products. Please help the City to accommodate these individuals.

Know Your Rights under the Sunshine Ordinance

Government's duty is to serve the public, reaching its decision in full view of the public. Commissions, boards, councils and other agencies of the City and County exist to conduct the people's business. This ordinance assures that deliberations are conducted before the people and that City operations are open to the people's review. For information on your rights under the Sunshine Ordinance (Chapter 67 of the San Francisco Administrative Code) or to report a violation of the ordinance, contact the Sunshine Ordinance Task Force Administrator by mail to Sunshine Ordinance Task Force, One Dr. Carlton B. Goodlett Place, Room 244, San Francisco CA 94102, by phone at (415) 554-7724, by fax at (415) 554-7854 or by email at sotf@sfgov.org. Citizens may obtain a free copy of the Sunshine Ordinance by contacting the Sunshine Ordinance Task Force Administrator or by printing Chapter 67 of the San Francisco Administrative Code on the Internet, at web site <http://www.sfgov.org/sunshine>.

Lobbyist Registration and Reporting Requirements

Individuals and entities that influence or attempt to influence local legislative or administrative action may be required by the San Francisco Lobbyist Ordinance [SF Campaign & Governmental Conduct Code Sec. 2.100] to register and report lobbying activity. For more information about the Lobbyist Ordinance, please contact the San Francisco Ethics Commission at 30 Van Ness Avenue, Suite 3900, San Francisco, CA 94102, telephone (415) 581-2200, fax (415) 581-2217, web site www.sfgov.org/ethics.

California Environmental Quality Act (CEQA) Appeal Rights under S.F. Admin. Code Chapter 31: For identified Approval Actions, the Planning Department or the SFMTA has issued a CEQA exemption determination or negative declaration, which may be viewed online at the Planning Department's website. Following approval of the item by ISCOTT, the CEQA determination is subject to appeal within the time frame specified in S.F. Administrative Code Section 31.16 which is typically within 30 calendar days. For information on filing a CEQA appeal, contact the Clerk of the Board of Supervisors at City Hall, 1 Dr. Carlton B. Goodlett Place, Room 244, San Francisco, CA 94102, or call (415) 554-5184. Under CEQA, in a later court challenge, a litigant may be limited to raising only those issues previously raised at a hearing on the project or submitted in writing to the City prior to or at such hearing, or as part of the appeal hearing process on the CEQA decision.