65% REVIEW
NOT FOR CONSTRUCTION

15TH ST.
SANCHEZ ST.
BULB-OUT, TYP. SEE R-DWGS.
CURB RAMP, TYP. SEE R-DWGS.
L.O.W.
XX/L-X.X SPECIAL PAVING, TYP.
NO SURVEY INFO, SEE NOTES
2200 -2204
2190 -2198
2168 -2174
2166
XX/L-X.X (N) RAINBOW HONOR WALK PLAQUE, TYP.
(E) SUB-SIDEWALK BASEMENT, PROTECT IN PLACE, TYP.
4'-2½" TYP2
4'-1" TYP2
1'-10" TYP3
1'-4" TYP3
10" TYP3
XX/L-X.X (N) BOARDING ISLAND RAIL, TYP.
XX/L-X.X (N) COBBLE PLANTER, TYP.
80'-3½"
ALIGN
P.A.
2' MIN
MATCHLINE C, SEE L-2.2
MATCHLINE D, SEE L-2.4
XX/L-X.X UPLIGHTING AT (E) PALM TREES, TWO FIXTURES PER TREE, TYP.
TYP1 6'-5"
TYP1 ℄
TYP3 1'-0"
TYP1 3'-2"
TYP3 8'-11½"
2201
2185 -2193
2175
XX/L-X.X SPECIAL PAVING, TYP.
XX/L-X.X KIOSK, TYP.
XX/L-X.X TREE WELL, TYP.
XX/L-X.X PRIME AND PAINT EXISTING LIGHTPOLES, TYP.
201
209
211 -219
223 -225
2087 -2093
2081 -2083
2057 -2079

KEY MAP (N.T.S.)



NOTE: SEE SHEET L-2.0 FOR LEGEND & NOTES

20 0 20 40
1"=20'-0"

NO.	DATE	DESCRIPTION	BY	APP.

TABLE OF REVISIONS
THIS DRAWING WAS LAST MODIFIED: 02/22/19 11:21, BY: JKIYOI

REFERENCE INFORMATION & FILE NO. OF SURVEYS

SEAL OF THE CITY AND COUNTY OF SAN FRANCISCO

SAN FRANCISCO PUBLIC WORKS
BUILDING, DESIGN, & CONSTRUCTION
CITY & COUNTY OF SAN FRANCISCO
SAN FRANCISCO PUBLIC WORKS
30 VAN NESS AVENUE, 3RD FLOOR
SAN FRANCISCO, CA 94102 - 6028

		Date:
Section Mgr:	JENNIFER COOPER-SABO	02/22
Division Mgr:	EDGAR LOPEZ	02/22

DESIGNED: JD/FC/DF	DATE: 02/22
DRAWN: FC/JK	DATE: 02/22
CHECKED: TE	DATE: 02/22

LICENSED LANDSCAPE ARCHITECT JOHN SENNITS 4580 STATE OF CALIFORNIA
Signature
Renewal Date
Date

SCALE: 1"=20'
SHEET OF SHEETS

UPPER MARKET SAFETY IMPROVEMENT PROJECT
CASTRO STREET TO OCTAVIA BOULEVARD

CONSTRUCTION & LAYOUT PLAN

CONTRACT NO. 2485J
DRAWING NO. L-2.3
FILE NO.
REV. NO.

Drawing Path: V:\2485J_Upper_Market_Corridor_Safety_Improvements\2_Design\Working_Drawings\ALA\Sheets\L2.0-2.4 CONSTRUCTION PLAN.dwg, Login: JKIYOI
Plot Time: Fri, 22 Feb 2019 - 11:26am
Model Units: Feet
Measurement Units are English

Xrefs: V:\2485J_Upper_Market_Corridor_Safety_Improvements\2_Design\Working_Drawings\ALA\2485J_TB.dwg
V:\2485J_Upper_Market_Corridor_Safety_Improvements\2_Design\Working_Drawings\ALA\Base_Plans\L_KEY MAP.dwg
V:\2485J_Upper_Market_Corridor_Safety_Improvements\2_Design\Working_Drawings\ALA\Base_Plans\L_BASE.dwg
S:\LA\CAD LIBRARY\AUTOCAD\TITLEBLK\JD_stamp.dwg
V:\2485J_Upper_Market_Corridor_Safety_Improvements\2_Design\Working_Drawings\ALA\Base_Plans\L_EXIST_ALL.dwg

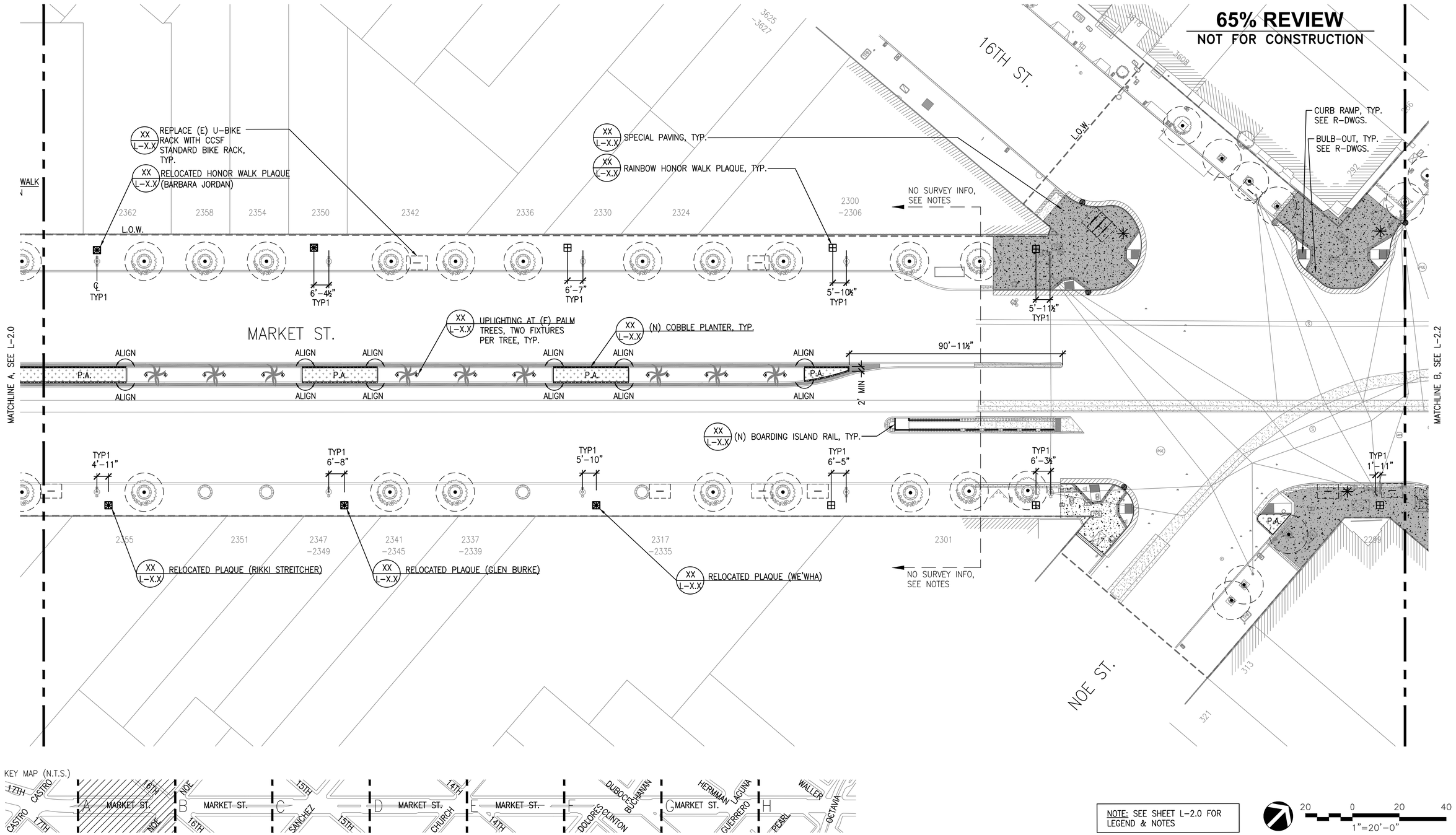

NO.	DATE	DESCRIPTION	BY	APP.

TABLE OF REVISIONS

THIS DRAWING WAS LAST MODIFIED: 02/22/19 11:21, BY: JKIYOI

REFERENCE INFORMATION & FILE NO. OF SURVEYS

SEAL OF THE CITY AND COUNTY OF SAN FRANCISCO

SAN FRANCISCO PUBLIC WORKS

BUILDING, DESIGN, & CONSTRUCTION
CITY & COUNTY OF SAN FRANCISCO
SAN FRANCISCO PUBLIC WORKS
30 VAN NESS AVENUE, 3RD FLOOR
SAN FRANCISCO, CA 94102 - 6028

		Date:
Section Mgr:	JENNIFER COOPER-SABO	02/22
Division Mgr:	EDGAR LOPEZ	02/22

DESIGNED: JD/FC/DF	DATE: 02/22
DRAWN: FC/JK	DATE: 02/22
CHECKED: TE	DATE: 02/22

LICENSED LANDSCAPE ARCHITECT JOHN DENNIS ASHO STATE OF CALIFORNIA
Signature
Renewal Date
Date

SCALE: 1"=20'

SHEET OF SHEETS

UPPER MARKET SAFETY IMPROVEMENT PROJECT
CASTRO STREET TO OCTAVIA BOULEVARD

CONSTRUCTION & LAYOUT PLAN

CONTRACT NO. 2485J

DRAWING NO. L-2.1

FILE NO.

REV. NO.

Xrefs: V:\2485J_Upper_Market_Corridor_Safety_Improvements\2_Design\Working_Drawings\ALA\2485J_TB.dwg
V:\2485J_Upper_Market_Corridor_Safety_Improvements\2_Design\Working_Drawings\ALA\Base_Plans_KEY MAP.dwg
V:\2485J_Upper_Market_Corridor_Safety_Improvements\2_Design\Working_Drawings\ALA\Base_Plans_BASE.dwg
S:\LA\CAD LIBRARY\AUTOCAD\TITLEBLK\JD_stamp.dwg
V:\2485J_Upper_Market_Corridor_Safety_Improvements\2_Design\Working_Drawings\ALA\Base_Plans_EXIST_ALL.dwg

Drawing Path: V:\2485J_Upper_Market_Corridor_Safety_Improvements\2_Design\Working_Drawings\ALA\Sheets\L2.0-2.2_CONSTRUCTION PLAN.dwg, Login: JKIYOI
Plot Time: Fri, 22 Feb 2019 - 11:24am
Model Units: Feet
Measurement Units are English

65% REVIEW
NOT FOR CONSTRUCTION

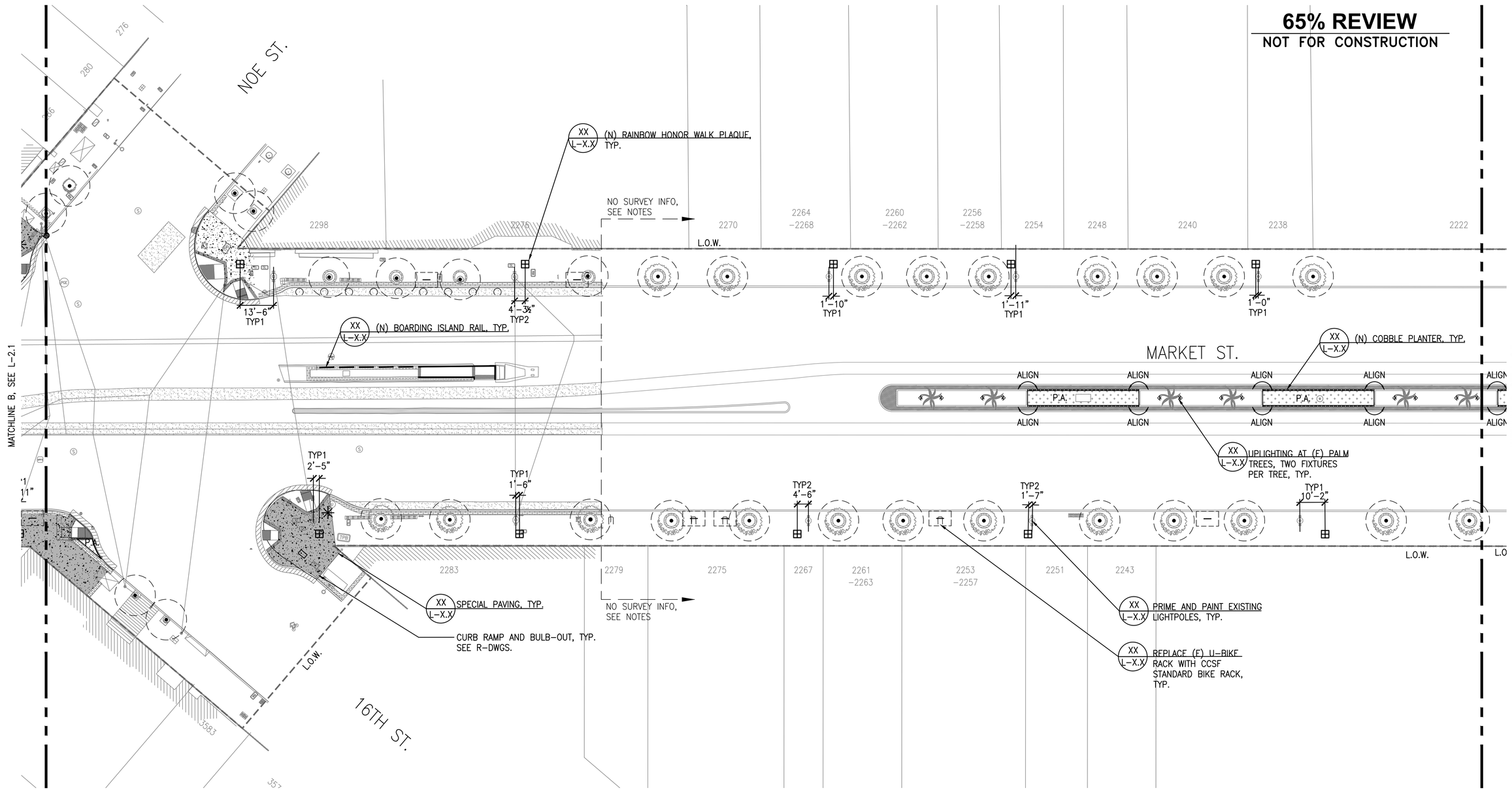

KEY MAP (N.T.S.)

NOTE: SEE SHEET L-2.0 FOR LEGEND & NOTES

20 0 20 40
1"=20'-0"

NO.	DATE	DESCRIPTION	BY	APP.

TABLE OF REVISIONS
THIS DRAWING WAS LAST MODIFIED: 02/22/19 11:21, BY: JKIYOI

REFERENCE INFORMATION & FILE NO. OF SURVEYS

SEAL OF THE CITY AND COUNTY OF SAN FRANCISCO

BUILDING, DESIGN, & CONSTRUCTION
CITY & COUNTY OF SAN FRANCISCO
SAN FRANCISCO PUBLIC WORKS
30 VAN NESS AVENUE, 3RD FLOOR
SAN FRANCISCO, CA 94102 - 6028

		Date:
Section Mgr:	JENNIFER COOPER-SABO	02/22
Division Mgr:	EDGAR LOPEZ	02/22

DESIGNED: JD/FC/DF	DATE: 02/22
DRAWN: FC/JK	DATE: 02/22
CHECKED: TE	DATE: 02/22

LICENSED LANDSCAPE ARCHITECT JOHN DENNIS 4890 STATE OF CALIFORNIA
Signature
Renewal Date
Date

SCALE: 1"=20'

SHEET OF SHEETS

UPPER MARKET SAFETY IMPROVEMENT PROJECT
CASTRO STREET TO OCTAVIA BOULEVARD

CONSTRUCTION & LAYOUT PLAN

CONTRACT NO. 2485J
DRAWING NO. L-2.2
FILE NO.
REV. NO.

Drawing Path: V:\2485J_Upper_Market_Corridor_Safety_Improvements\2_Design\Working_Drawings\ALA\Sheets\L2.0-2.3_CONSTRUCTION PLAN.dwg, Login: JKIYOI
Plot Time: Fri, 22 Feb 2019 - 11:25am
Model Units: Feet
Measurement Units are English

Xrefs: V:\2485J_Upper_Market_Corridor_Safety_Improvements\2_Design\Working_Drawings\ALA\2485J_TB.dwg
V:\2485J_Upper_Market_Corridor_Safety_Improvements\2_Design\Working_Drawings\ALA\Base_Plans\L_KEY MAP.dwg
V:\2485J_Upper_Market_Corridor_Safety_Improvements\2_Design\Working_Drawings\ALA\Base_Plans\L_BASE.dwg
S:\LA\CAD LIBRARY\AUTOCAD\TITLEBLK\JD_stamp.dwg
V:\2485J_Upper_Market_Corridor_Safety_Improvements\2_Design\Working_Drawings\ALA\Base_Plans\L_EXIST\L_EXIST_ALL.dwg