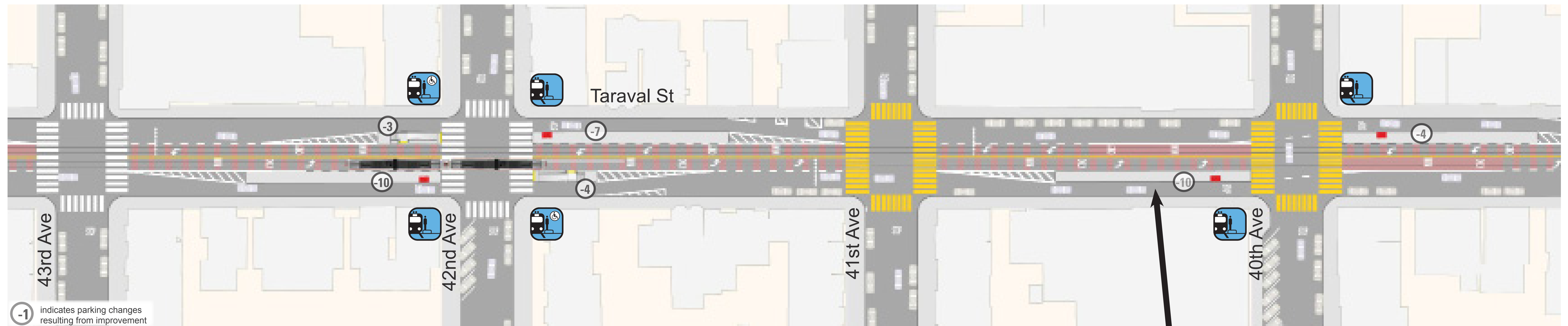




**New Boarding Islands**  
at 40th and 42nd Ave



**New Boarding Islands**  
w/ high-level accessible platform  
at 42nd Ave




(-1) indicates parking changes resulting from improvement

← West to SF Zoo


East to Downtown →

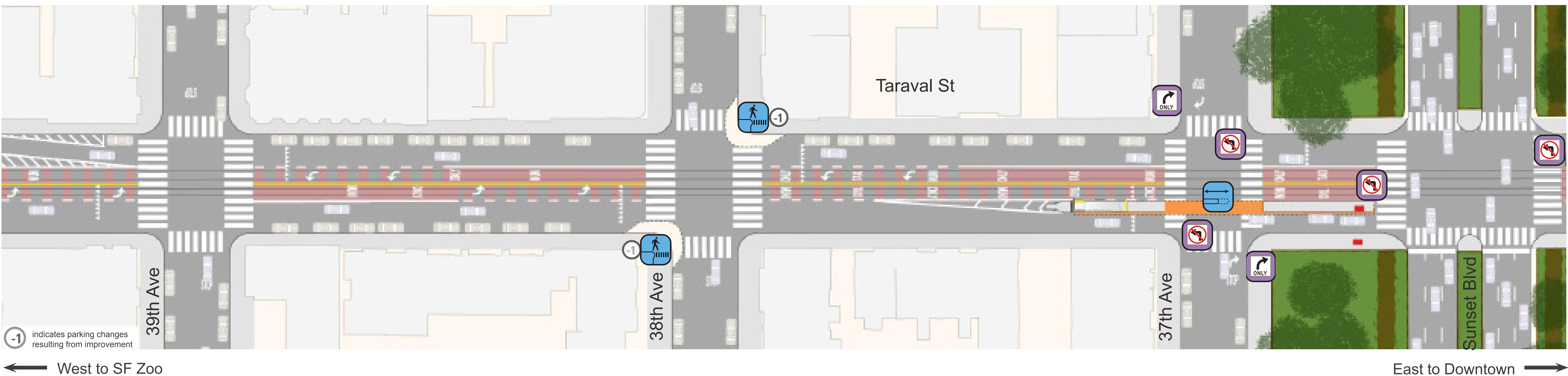
**Pilot Location**  
On-Street Striping  
and Signage  
*(Boarding Island would  
not be installed if pilot is  
successful)*

 **Extend Transit Island with Accessible Platform**  
at 37th Ave

 **No Left Turn**  
onto Taraval Street from 37th Ave

 **New Pedestrian Bulbs**  
at 38th Ave

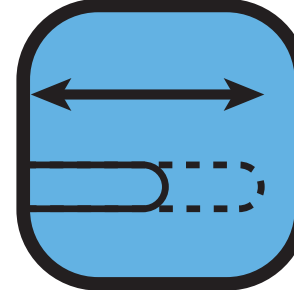
 **Right Turn Only**  
onto Taraval Street from 37th Ave



-1 indicates parking changes resulting from improvement

West to SF Zoo


East to Downtown

 **Extend Accessible Platform Transit Island**  
at 36th Ave

 **Remove Stop**  
at 35th Ave outbound

 **No Left Turn**  
onto Taraval from 36th Ave

 **New Pedestrian Bulbs**  
at 33rd Ave


 **Right Turn Only**  
onto Taraval Street from 36th Ave



← West to SF Zoo

East to Downtown →

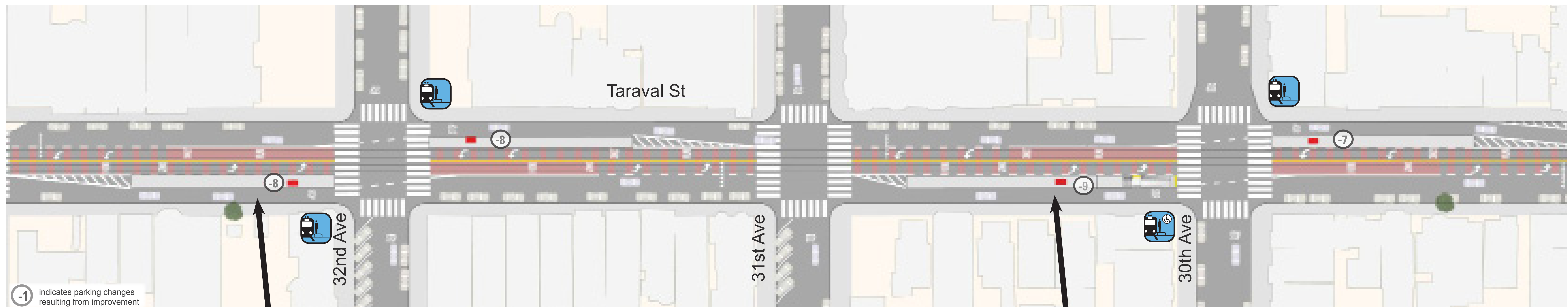
**Pilot Location**  
Advanced Stop Bar  
and Signage  
*(Boarding Island would  
not be installed if pilot is  
successful)*



**New Boarding Islands**  
at 32nd and 30th Ave



**New Boarding Island**  
w/ high-level accessible platform  
at 30th Ave (inbound)



← West to SF Zoo


East to Downtown →

**Pilot Location**  
On-Street Striping  
and Signage  
*(Boarding Island would  
not be installed if pilot is  
successful)*

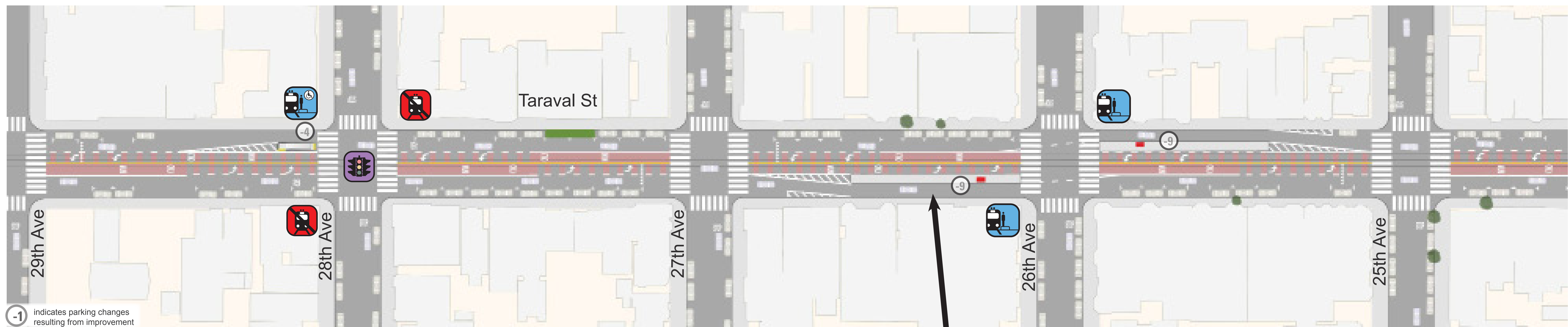
**Pilot Location**  
On-Street Striping  
and Signage  
*(Boarding Island would  
not be installed if pilot is  
successful)*


 **New high-level accessible platform**  
at 28th Ave (outbound)

 **New Boarding Islands**  
at 26th Ave

 **Remove Stop**  
at 28th Ave

 **New Traffic Signal**  
at 28th Ave

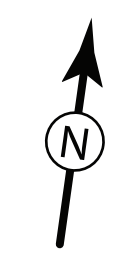


 indicates parking changes resulting from improvement


← West to SF Zoo


**Pilot Location**  
On-Street Striping  
and Signage  
*(Boarding Island would not be installed if pilot is successful)*

East to Downtown →




 **Extend Transit Island**  
at 22nd Ave and at 23rd Ave

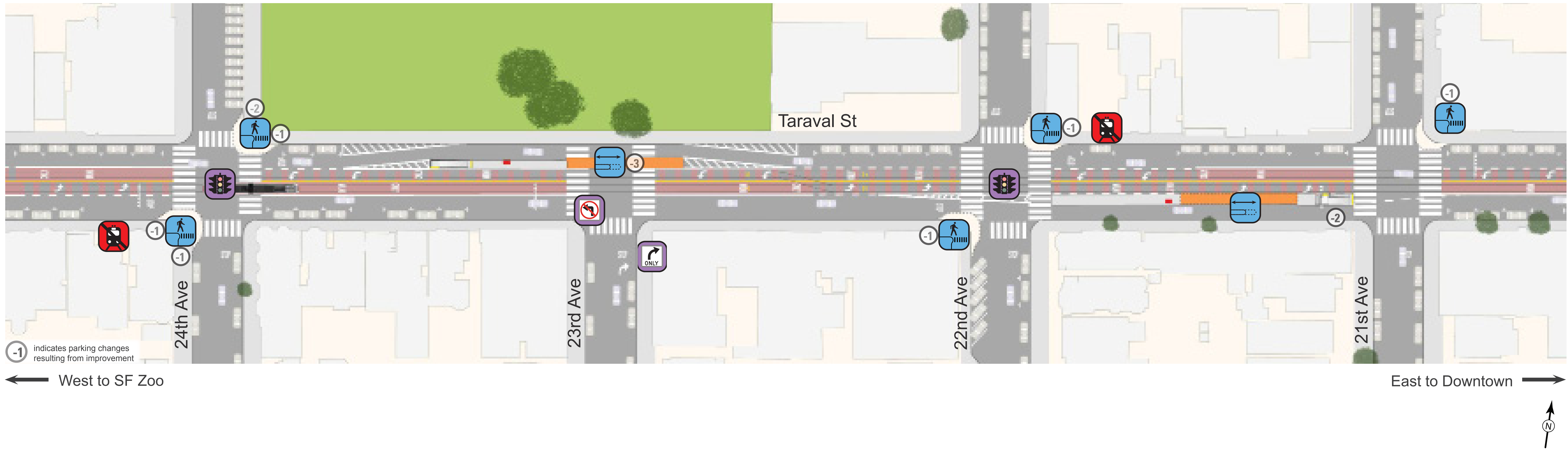
 **No Left Turn**  
onto Taraval Street from 23rd Ave

 **Right Turn Only**  
onto Taraval Street from 36th Ave

 **New Pedestrian Bulbs**  
at 21st Ave, at 22nd Ave and at 24th Ave


 **Remove Stops**  
at 22nd Ave and at 24th Ave


 **New Traffic Signals**  
at 22nd Ave and at 24th Ave

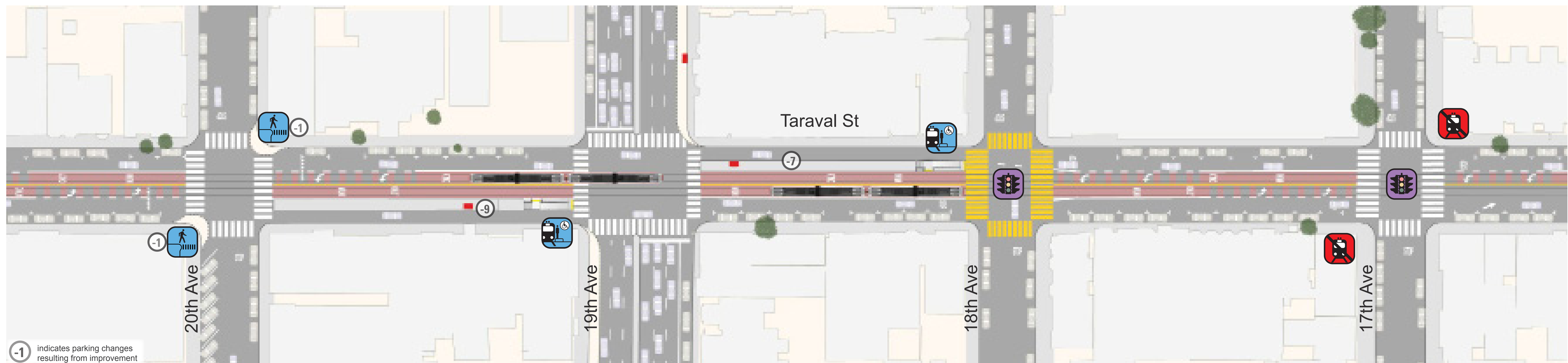


 **New Pedestrian Bulbs**  
at 20th Ave

 **New Traffic Signals**  
at 17th Ave and at 18th Ave

 **New Boarding Islands**  
w/ high-level accessible platform  
at 19th Ave

 **Remove Stops**  
at 17th Ave


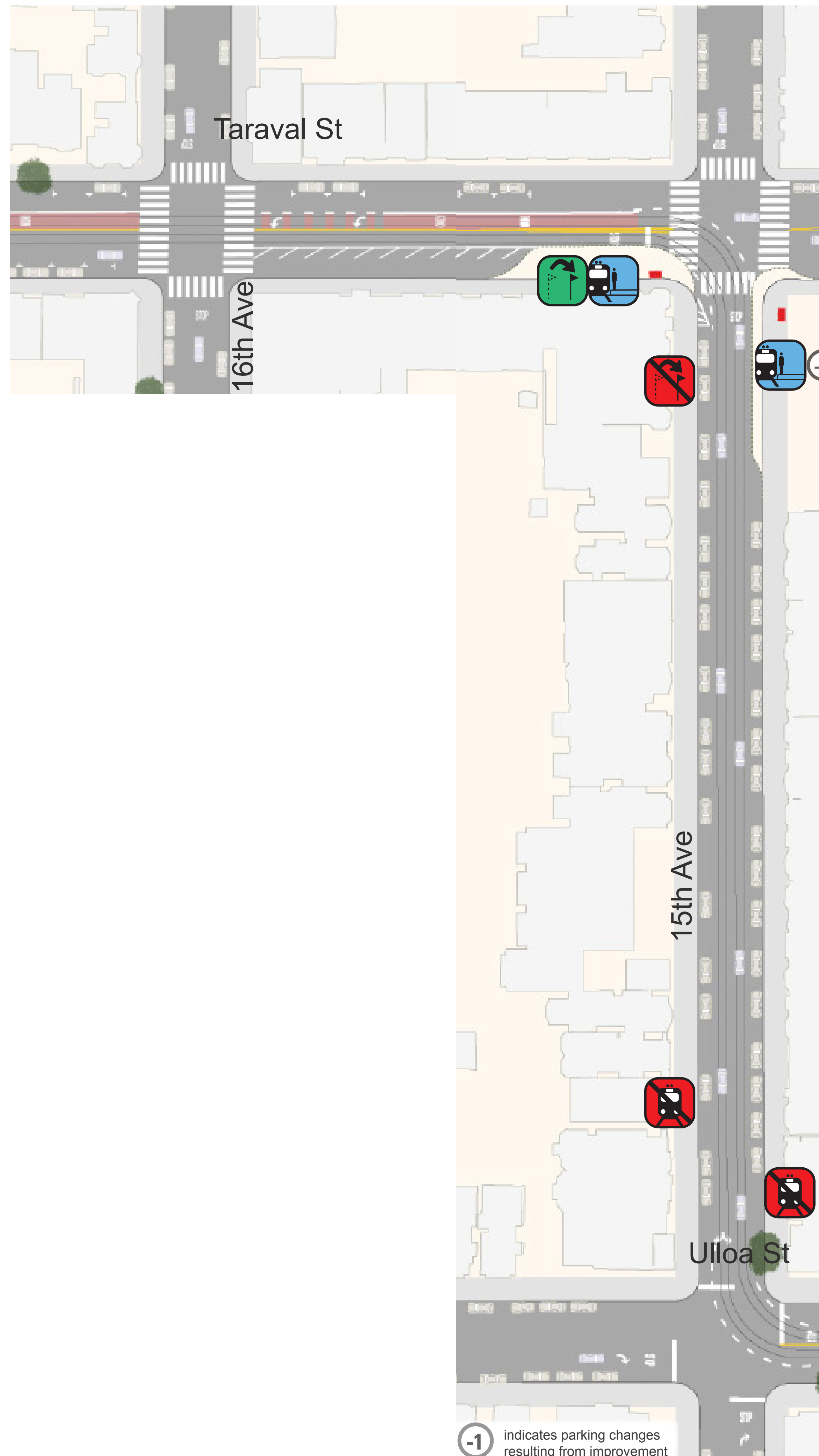


← West to SF Zoo

East to Downtown →



← West to SF Zoo



**New Transit Bulb**  
at 15th Ave & Taraval



**Relocate Stop**  
at 15th Ave & Taraval



**Remove Stop**  
at 15th Ave & Ulloa

-1 indicates parking changes resulting from improvement

East to Downtown →

