





ISCOTT AGENDA

INTERDEPARTMENTAL STAFF COMMITTEE
ON TRAFFIC AND TRANSPORTATION FOR
TEMPORARY STREET CLOSURES

Meeting of August 28, 2025 - Thursday, 9:00 AM
1599th Regular Meeting

Online Participation

Please join Microsoft Teams Meeting at
SFMTA.com/ISCOTTHearing

Click on the Raise your hand icon . When you are prompted to unmute, click on the microphone icon  to speak.


Phone Participation

Please dial +1 415-523-2709,,397937701# [Find a local number](#)
Phone conference ID: 397 937 701#
Dial *5 to be placed in the queue for public comment. When prompted dial *6 to unmute yourself.

Please ensure that you are in a quiet location, speak clearly, and turn off any TVs or radios around you.

Written Participation

Submit your written comments to SpecialEvents@SFMTA.com with "Public Hearing" in the subject line or by mail to SFMTA, 1 South Van Ness, 7th Floor, San Francisco, CA 94103. Written comments must be received by 12 noon on the day prior to the hearing to be considered.

 **415.646.2414:** For free interpretation services, please submit your request 48 hours in advance of meeting. / 如果需要免費口語翻譯，請於會議之前 48 小時提出要求 / Para servicios de interpretación gratuitos, por favor haga su petición 48 horas antes de la reunión./ Para sa libreng serbisyo sa interpretasyon, kailangan mag-request 48 oras bago ang miting.



MINUTES OF THE AUGUST 14, 2025, MEETING (ACTION ITEM)

The Committee to adopt the Minutes.

PUBLIC COMMENT

Members of the public may address ISCOTT members on matters that are within ISCOTT purview and are not on today's agenda.

TEMPORARY STREET CLOSURES (ACTION ITEMS)

These proposed actions are an Approval Action as defined by S.F. Administrative Code Chapter 31.

CONSENT CALENDAR

If there are no objections from the committee or the public, the following items will be voted on as a group.

- A. Northwood Drive between Faxon Avenue and Pizarro Way
Saturday, September 6, 2025, 11:00 am to 3 pm
Block Party - Westwood Park Annual Meeting
- B. Jordan Avenue between Euclid Avenue and Geary Blvd
Sunday, September 7, 2025, 10 am to 6 pm
Block Party - Jordan Park Summer
- C. 41st Avenue between Judah and Kirkham streets
Saturday, September 13, 2025, 8 am to 5 pm
Block Party - 41st Avenue
- D. Ord Court between Ord Street and westerly terminus
Saturday, September 13, 2025, 11 am to 7 pm
Block Party - Ord Court
- E. Washington Street between Locust and Laurel streets
Sunday, September 14, 2025, 10 am to 6 pm
Block Party - Washington Street
- F. 12th Avenue between Lincoln Way and Irving Street
Saturday, September 20, 2025, 10 am to 8 pm
Block Party - 12th Avenue
- G. Elsie Street between Cortland and Eugenia avenues
Saturday, September 27, 2025, 10 am to 4 pm
Block Party - Elsie Street



- H. Green Street between Broderick and Baker streets
Sunday, September 28, 2025, 10 am to 4:30 pm
Block Party – Green Street

- I. Dellbrook Avenue between Olympia Way and Olympia Way
Sunday, September 28, 2025, 9 am to 5 pm
Block Party – Dellbrook Avenue (MTHOA)

- J. 2nd Avenue between Lake and California streets
Sunday, October 12, 2025, 10 am to 5 pm
Block Party - 2nd Avenue 100 Block

- K. 43rd Avenue between Judah and Kirkham streets
Friday, October 31, 2025, 2 pm to 11 pm
Block Party – 43rd Avenue Trick-or-Treating

- L. Ford Street between Noe and Sanchez streets
Saturday, September 13, 2025, 10 am to 5 pm
Block Party – Ford Fest

- M. Jordan Ave between California Street and Geary Blvd; Commonwealth Ave between California Street and Geary Blvd
(All intersections to remain open)
Friday, October 31, 2025, 4 pm to 10 pm
Jordan Avenue Halloween

- N. Grove Street between Baker Street and Central Avenue; Lyon Street between Fulton and Hayes streets
Intersection closed: Grove Street at Lyon Street
Friday, October 31, 2025, 3 pm to 10 pm
NOPNA Halloween Block Party

- O. Steiner St from Duboce Ave to Waller St
Sunday, October 19, 2025, 11 am to 5 pm
Wiggle Fest Fall 2025

REGULAR CALENDAR

- P. El Sereno Court between Rio Court and easterly terminus
Saturday, September 20, 2025, 11 am to 6 pm
Block Party - El Sereno



- Q.** Kansas Street between 20th and 22nd streets
Saturday, September 6, 2025, 11:30 am to 6 pm
Block Party - Kansas Street Dead End Potluck Picnic
- R.** Mercato Court between Malta Drive and Easterly Terminus
Saturday, September 6, 2025, 11 am to 7 pm
Block Party - MGOA Mercato Ct
- S.** Coventry Court between Cresta Vista Drive and Coventry Lane
Sunday, September 7, 2025, 11 am to 2 pm
Block Party - Coventry Court
- T.** Maynard Street between Congdon Street and Gladstone Drive
Saturday, September 20, 2025, 9 am to 2 pm
Block Party - Maynard Street
- U.** 48th Avenue between Irving Street and Lincoln Way
Saturday, September 27, 2025, 10 am to 2 pm
Block Party - 48th Ave Cozy Corner
- V.** Larkin Street between Jackson and Washington streets
Saturday, September 27, 2025, 12 pm to 5 pm
Block Party - Hearts on Larkin
- W.** Chenery Street between Burnside and Chilton avenues
Day, October 4, 2025, 11 am to 6 pm
Block Party - Chenery Street
- X.** Lily Street between Laguna and Buchanan streets
Sunday, October 5, 2025, 9 am to 3 pm
Block Party - Lily Street Fair
- Y.** Brentwood Avenue between Valdez and Hazelwood avenues
Saturday, October 11, 2025, 9 am to 5 pm
Block Party - Westwood Highlands
- Z.** College Avenue between Mission Street and Saint Mary's Avenue
Sunday, October 12, 2025, 11 am to 3:30 pm
Block Party - College Ave 2025
- AA.** Scott Street between Jefferson Street and Marina Boulevard
Saturday, October 18, 2025, 12 pm to 6:30 pm
Block Party – Scott Street Scottober



- BB.** Florida Street between 23rd and 24th streets
Saturday, October 25, 2025, 12 pm to 10 pm
Block Party - Florida Street
- CC.** Minnesota Street between 20th and 22nd streets
Saturday, October 25, 2025, 4 pm to 8 pm
Minnesota Street Spooky Stroll
- DD.** Carolina Street between Mariposa and 17th streets
Saturday, September 6, 2025, 9 am to 4 pm
Play in Your Park Party
- EE.** Sunnydale Avenue from Hahn to Sawyer streets
Saturday, September 6, 2025, 8 am to 3 pm
River of Life Prayer Breakfast
- FF.** Waller Street between Steiner and Scott streets; Pierce Street between Haight Street and southernly terminus; Potomac Street between Waller Street and southernly terminus; Carmelita Street between Waller Street and southernly terminus
Intersections closed: Waller Street at Potomac, Pierce, and Carmelita streets
Friday, October 31, 2025, 5 pm to 9 pm
Waller St Halloween
- GG.** Taylor Street between Lombard Street and Columbus Ave/Chestnut Street
Saturday, September 20, 2025, 2 pm to 10 pm
Country Summer
- HH.** 12th Street between Market Street and South Van Ness Avenue
Tuesday, September 16, 2025, 6 am to
Wednesday, September 17, 2025, 1 am
One Source Virtual
- II.** Elizabeth Street between Diamond and Castro streets
Saturday, September 27, 2025, 8 am to 7 pm
and
Sunday, September 28, 2024, 8 am to 7 pm
St. Philips School Festival
- JJ.** Minnesota Street between 19th and 20th streets
Saturday, September 27, 2025, 12 pm to 5 pm
Dogpatch Music Series



- KK.** Vallejo Street between Grant and Columbus avenues
Friday, October 3, 2025, 12 pm to
Monday, October 6, 2025, 6 am
KOSF Canticle of the Creatures
- LL.** Irving Street between 20th and 22nd avenues
Intersection closed: Irving Street at 21st Avenue
Saturday, October 4, 2025, 9 am to 6 pm
Sunset Autumn Moon Festival & Health Fair
- MM.** Clement Street between 8th and 11th avenues
Intersections closed: Clement Street at 9th and 10th avenues
Saturday, October 4, 2025, 6 am to 6 pm
Richmond Autumn Moon
- NN.** 4th Street between Nelson Rising Lane to 16th Street
Saturday, October 25, 2025, 8 am to 10 pm
UCSF Bay Area Science Festival
- OO.** San Bruno Avenue between 25th Street and San Bruno Avenue
Saturday, September 20, 2025, 9 am to 7 pm
United Against Fentanyl - Walk for Lives SF
- PP.** Greenwich Street between Filmore and Steiner streets
Sunday, October 19, 2025, 7 am to 9 pm
The PlumpJack Foundation Presents: Balboa Block Party



- QQ.** Marina Boulevard (westbound travel lanes only) between Scott and Lyon Streets
Sunday, June 7, 2026, 3 am to 4:30 pm
and
El Camino del Mar between Lincoln Boulevard and Lincoln Way
25th, 26th, 27th, 28th, 29th, and 30th Avenues between El Camino del Mar and Lake Street
McLaren Avenue between El Camino del Mar and 28th Avenue;
Clement Street between 34th Avenue and Seal Rock Drive;
34th, 35th, 36th, 37th, 38th, 39th and 40th Avenues between Geary Boulevard and Clement Street
41st, 42nd, 43rd, 44th, and 45th Avenues between Point Lobos Avenue and Clement Street;
Seal Rock Drive between 45th Avenue and El Camino del Mar;
45th Avenue, Alta Mar Way and El Camino del Mar between Point Lobos Avenue and Seal Rock Drive;
Point Lobos Avenue (southbound only) between El Camino del Mar and Great Highway

Note: Local access for residents will be maintained.

Sunday, June 7, 2026, 6 am to 10:30 am

Escape From Alcatraz Triathlon 2026

- RR.** El Camino Del Mar between Lincoln Hwy (Land's End/Legion of Honor and The Presidio 25th, 26th, 27th, 28th, 30th avenues between El Camino Del Mar and Lake Street; 29th Avenue between El Camino Del Mar and Lake Street; McLaren Avenue between El Camino Del Mar and 28th Ave
and
Marina Blvd between Scott and Lyon streets
Saturday, June 6, 2026, 3 am to 11 am
Escape from Alcatraz Pro Race

- SS.** Grove Street between Polk and Larkin streets
Friday, September 12, 2025, 7 am to
Saturday, September 13, 2025, 11:59 pm
and
Dr Carlton B Goodlett Place between McAllister and Grove streets
Saturday, September 13, 2025, 1 pm to 8 pm
EMPIRE 15 Concert



- TT.** 20th Street between Illinois and Georgia streets
Sunday, September 7, 2025, 7 am to 8 pm
and
Tuesday, September 9, 2025, 7 am to 8 pm
Summer 25 Demo Day
- UU.** 24th Street between Capp and Valencia streets; Lilac Street between 24th and 25th streets
Intersections closed: 24th Street at Orange, Bartlett, Osage, and Lilac streets
Saturday, September 20, 2025, 6 am to 7 pm
SF Lowrider Council King of the Streets Parade
- VV.** Cesar Chavez Street between 3rd Street and eastern terminus; Marin Street between 3rd Street and eastern terminus; Michigan Street between Cesar Chavez and Marin streets; Illinois Street between Amador and 24th streets;
Saturday, September 20, 2025, 7 am to
Monday, September 22, 2025, 1 am
and
25th Street between 3rd and Michigan streets (Muni only allowed)
Saturday, September 20, 2025, 7 am to
Monday, September 22, 2025, 1 am
and
3rd Street between Cargo Way and 23rd Street (Muni only allowed); Cesar Chavez St between Minnesota and 3rd streets; 23rd and 24th streets between 3rd and Illinois streets; Illinois Street between 22nd and 24th streets
Saturday, September 20, 2025, 8 pm to
Sunday, September 21, 2025, 1 am
and
Sunday, September 21, 2025, 8 pm to
Monday, September 22, 2025, 1 am
Portola Music Festival

Categorically exempt from CEQA: CEQA Guidelines Section 15304 Class 4(e) minor temporary use of land having negligible or no permanent effects on the environment, including carnivals, sales of Christmas trees, etc. and/or Section 15305 Class 5(b) minor alterations in land use limitations, including street closings and equipment for special events

Forrest Chamberlain

Date



San Francisco Municipal Transportation Agency

ROADWAY SHARED SPACES CLOSURES (ACTION ITEMS)

The following item has been environmentally cleared by the Planning Department on April 19, 2021, Addendum #2 to San Francisco Better Streets Plan Project [Case No. 2021-003010ENV (addendum to Case No. 2007.1238E)]:

NONE

ROADWAY SHARED SPACES CLOSURES (INFORMATIONAL ITEMS)

The following items are presented for informational purposes and public comment. Closures are subject to review and approval by the SFMTA Board.

- WW.** Dodge Street between Turk Street and southerly terminus
Thursday, October 9, 2025, through
Friday, October 9, 2026
3 pm to 10 pm, Thursday through Sunday each week
Dodge Place – Shared Space



***SUPPORTING DOCUMENTATION FOR INTERDEPARTMENTAL STAFF COMMITTEE AGENDA ITEMS ARE AVAILABLE FOR REVIEW AT THE MUNICIPAL TRANSPORTATION AGENCY'S OFFICES, ONE SOUTH VAN NESS, SAN FRANCISCO, CA 94103, DURING NORMAL BUSINESS HOURS. PLEASE CONTACT TEMPORARY STREET CLOSURES/SPECIAL EVENTS AT specialevents@sfmta.com. ***

Sound Producing Devices

The ringing of and use of cell phones, pagers and similar sound-producing electronic devices are prohibited at this meeting. Please be advised that the Chair may order the removal from the meeting room of any person(s) responsible for the ringing or use of cell phone, pager, or other similar sound-producing electronic devices.

Disability Access

To obtain a disability-related modification or accommodation, including auxiliary aids or services, to participate in the meeting, please contact (415) 701-4683 at least two business days before the meeting. In order to assist the City's efforts to accommodate persons with severe allergies, environmental illness, multiple chemical sensitivity or related disabilities, attendees at public meetings are reminded that other attendees may be sensitive to perfumes and various other chemical-based scented products. Please help the City to accommodate these individuals.

Know Your Rights under the Sunshine Ordinance

Government's duty is to serve the public, reaching its decision in full view of the public. Commissions, boards, councils and other agencies of the City and County exist to conduct the people's business. This ordinance assures that deliberations are conducted before the people and that City operations are open to the people's review. For information on your rights under the Sunshine Ordinance (Chapter 67 of the San Francisco Administrative Code) or to report a violation of the ordinance, contact the Sunshine Ordinance Task Force Administrator by mail to Sunshine Ordinance Task Force, One Dr. Carlton B. Goodlett Place, Room 244, San Francisco CA 94102, by phone at (415) 554-7724, by fax at (415) 554-7854 or by email at sotf@sfgov.org. Citizens may obtain a free copy of the Sunshine Ordinance by contacting the Sunshine Ordinance Task Force Administrator or by printing Chapter 67 of the San Francisco Administrative Code on the Internet, at web site <http://www.sfgov.org/sunshine>.

Lobbyist Registration and Reporting Requirements

Individuals and entities that influence or attempt to influence local legislative or administrative action may be required by the San Francisco Lobbyist Ordinance [SF Campaign & Governmental Conduct Code Sec. 2.100] to register and report lobbying activity. For more information about the Lobbyist Ordinance, please contact the San Francisco Ethics Commission at 30 Van Ness Avenue, Suite 3900, San Francisco, CA 94102, telephone (415) 581-2200, fax (415) 581-2217, web site www.sfgov.org/ethics.

California Environmental Quality Act (CEQA) Appeal Rights under S.F. Admin. Code Chapter 31: For identified Approval Actions, the Planning Department or the SFMTA has issued a CEQA exemption determination or negative declaration, which may be viewed online at the Planning Department's website. Following approval of the item by ISCOTT, the CEQA determination is subject to appeal within the time frame specified in S.F. Administrative Code Section 31.16 which is typically within 30 calendar days. For information on filing a CEQA appeal, contact the Clerk of the Board of Supervisors at City Hall, 1 Dr. Carlton B. Goodlett Place, Room 244, San Francisco, CA 94102, or call (415) 554-5184. Under CEQA, in a later court challenge, a litigant may be limited to raising only those issues previously raised at a hearing on the project or submitted in writing to the City prior to or at such hearing, or as part of the appeal hearing process on the CEQA decision.