



SFMTA

Winston Drive Quick-Build Project



SFMTA Board of Directors
September 2, 2025

Project Goals

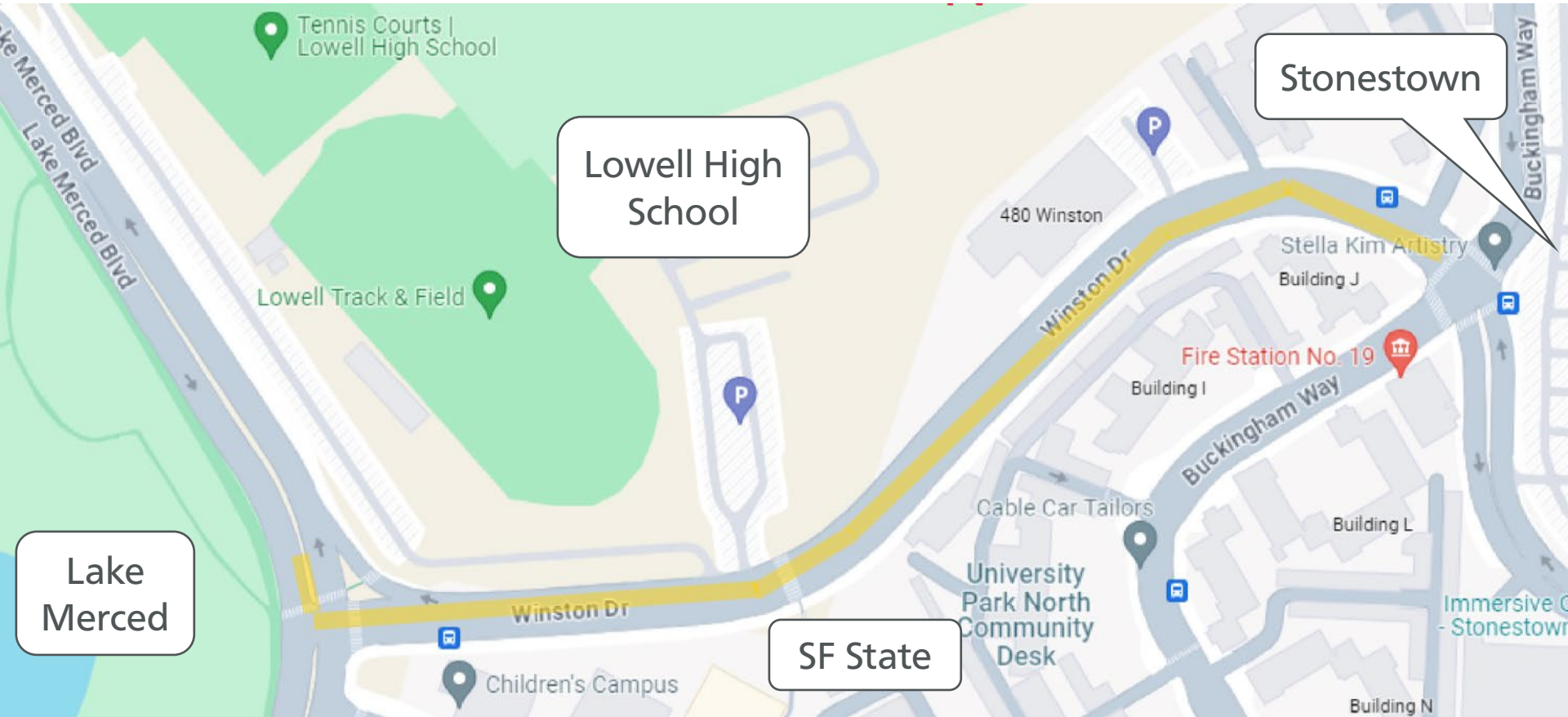
- **Coordinate with Public Works paving project to upgrade existing bike lanes**
- **Upgrade existing bike lane to a separated bikeway to connect to other bike facilities**
- **Improve transit access and pedestrian safety**
- **Connect people to outdoor spaces, schools, and retail**

Connected Network

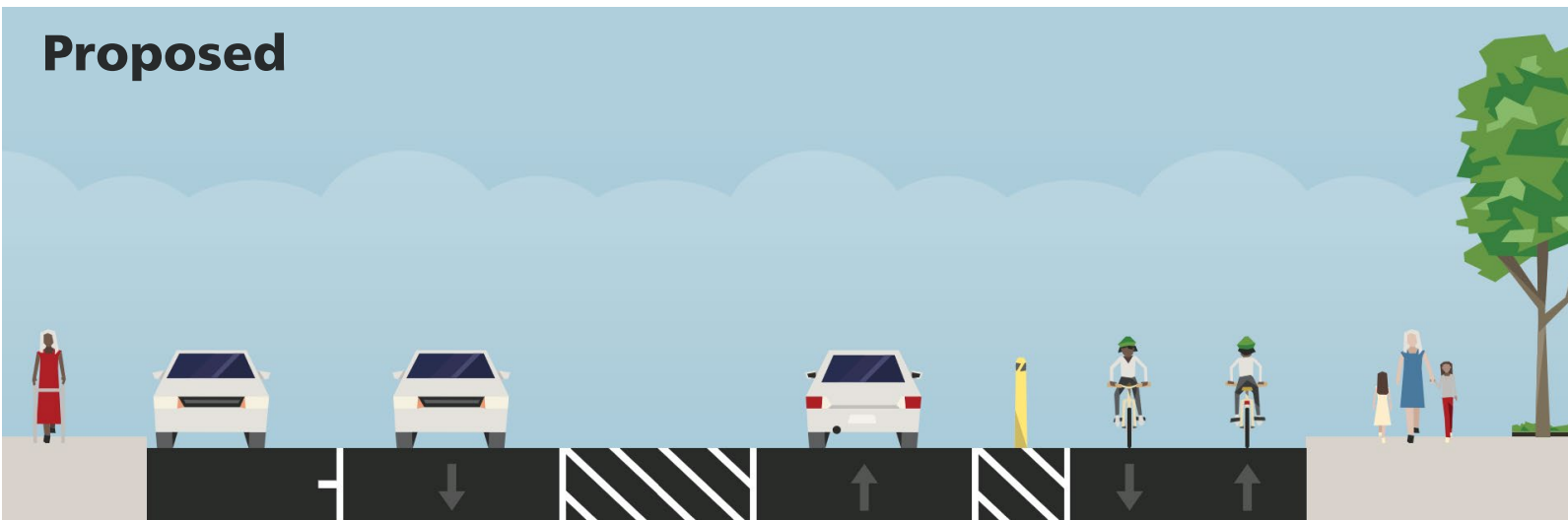
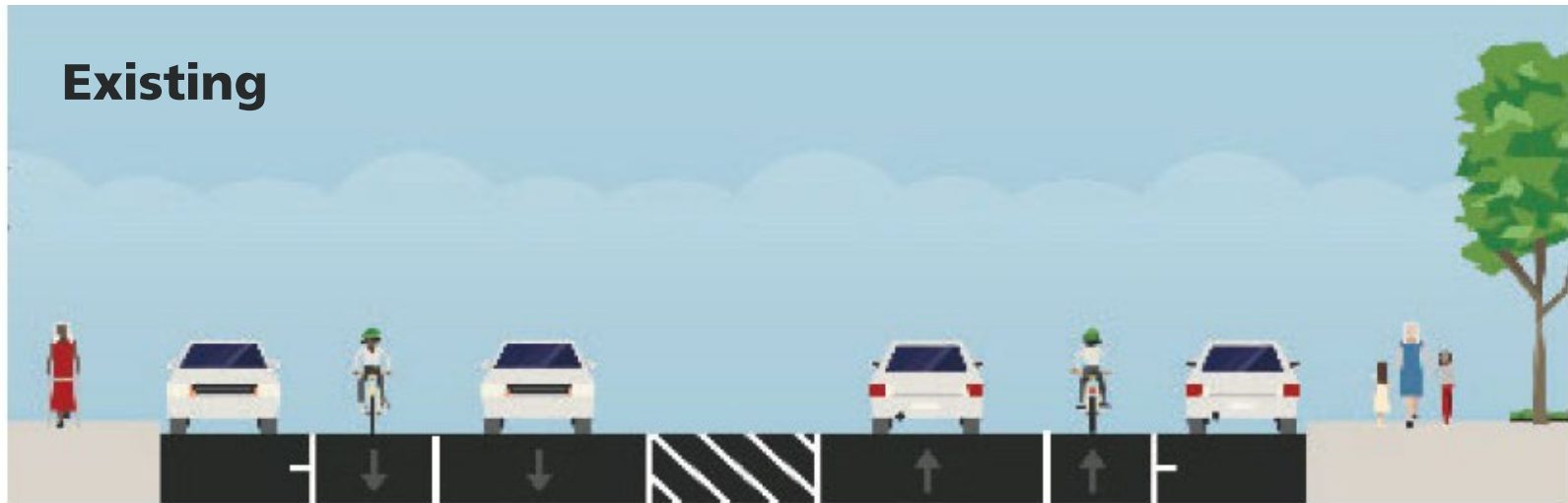
- Winston Drive bikeway connects growing network to the west with planned network improvements in Stonestown
- Connecting people to places: outdoor areas, schools, and retail



Overview Map



Typical Cross-sections



Parking

- **There are 118 total parking spaces on this segment of Winston Drive. The parking is underutilized.**
- **The project would remove 59 spaces on the south side of the street and 9 on the north side, leaving 50 on the street.**
 - **South side removal creates room for bikeway and transit boarding islands**
 - **North side removal improves transit stop access to curb**
- **Off-street parking lots and/or garages at SF State, Lowell and Stonestown surround the project site. Very few active frontages are along Winston Dr and there is available parking on Buckingham.**

Fence along west half of south side of Winston Dr



Transit

- **Muni Lines 18, 29, 57, and 58 travel along Winston Drive, along with SamTrans line 122**
 - **Street currently has an in-lane flag stops and 3 curbside stops**
 - **All stops will be upgraded to curbside bus zones (2 on north side) or transit boarding islands (2 on south side)**



Existing flag stop on Winston

Example of transit boarding island next to a separated bikeway



Other Changes

The paving project led by Public Works, with input from SFMTA staff, would make the following changes:

- **Relocate island and street lights on Winston Drive at Lake Merced Boulevard to make room for bikeway and turn lanes**
- **Redesign southeast corner at Winston/Lake Merced with sharper radius to make space for ramp and decrease crossing distance**
- **Redesign island at northeast corner of Winston/Lake Merced to increase space for pedestrians and decrease crossing distance**



Thank you!