

SHOTWELL STREET

between 14th Street and Cesar Chavez Street

District: 9

Length: 2.8 mi

Meets Vehicle Volume Target: Yes

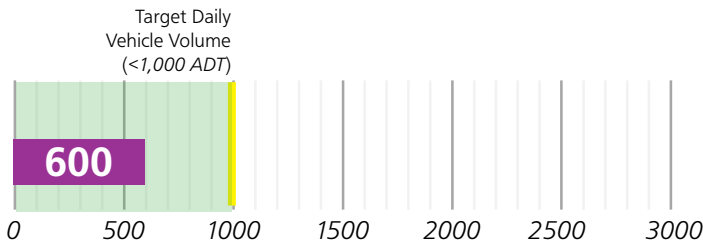
Meets Vehicle Speed Target: Yes

Slow Shotwell, a north-south Slow Street connecting the Mission neighborhood, is a mile-long stretch of roadway prioritized for people who are walking, biking and rolling. The Slow Street has slowed down vehicle traffic and reduced cut-through traffic on this small residential street.

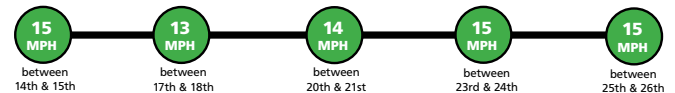
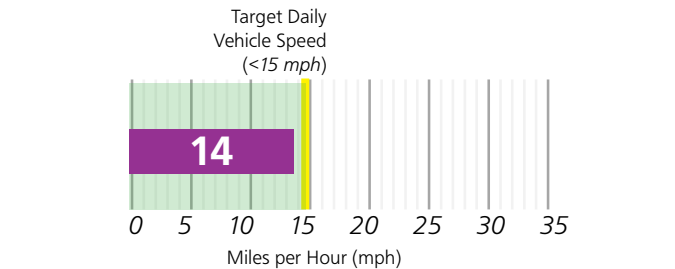


Traffic Safety

Average Daily Vehicle Volume (ADT)



Median Daily Vehicle Speed



Collision History

