

## **SFMTA - TASC SUMMARY SHEET**

<p><b>PreStaff_Date:</b> 3/18/2025</p> <p><b>Requested_by:</b> SFMTA</p> <p><b>Handled:</b> Grant Brokl <i>LS</i></p> <p><b>Section Head:</b> M Sallaberry <i>MS</i></p>	<p><input type="checkbox"/> <b>Public Hearing Consent</b></p> <p><input checked="" type="checkbox"/> <b>Public Hearing Regular</b></p> <p><input type="checkbox"/> <b>Informational / Other</b> <small>PH - Regular</small></p>	<p><b>No objections:</b> _____</p> <p><b>Item Held:</b> _____</p> <p><b>Other:</b> _____</p>
--	---	--

**Location:** Kearny Street at Columbus Avenue

**Subject:** On-Street Bicycle Parking

**PROPOSAL / REQUEST:**  
ESTABLISH – NO PARKING ANYTIME EXCEPT BICYCLES

Kearny Street, east side, from 15 feet to 32 feet south of Columbus Avenue.

(Supervisor District 3)

This proposal would establish an on-street bicycle corral at the intersection of Kearny Street and Columbus Avenue in an existing red zone.

Grant Brokl, grant.brokl@sfmta.com

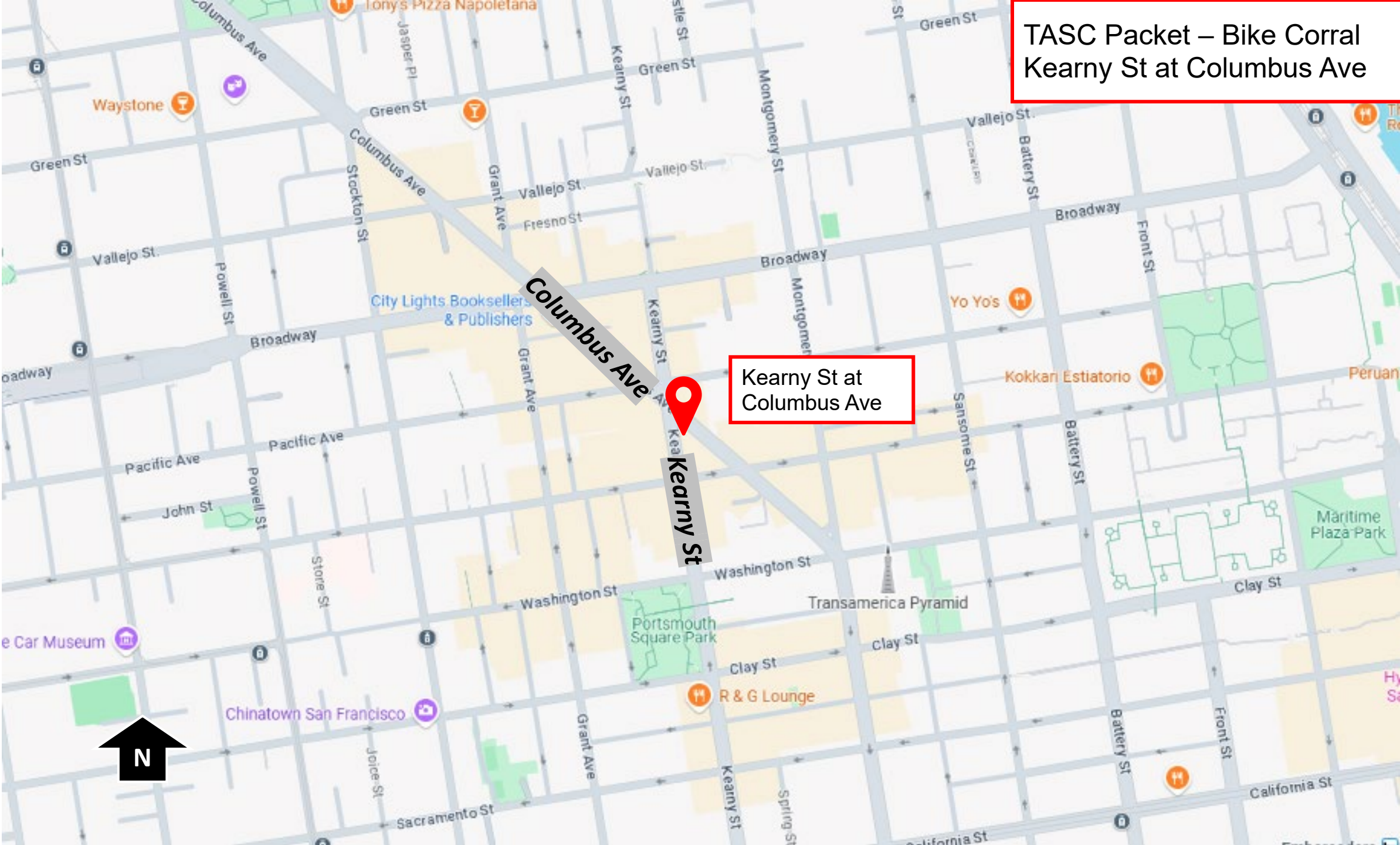
**BACKGROUND INFORMATION / COMMENTS**

SFMTA staff determined a bicycle corral is appropriate at this location to provide bicycle parking as well as daylight the intersection. This bicycle corral comes at the request of the adjacent business.

<p><b>HEARING NOTIFICATION AND PROCESSING NOTES:</b></p>	<p><b>ENVIRONMENTAL CLEARANCE BY:</b></p> <p><input checked="" type="checkbox"/> SFMTA   <input type="checkbox"/> Attached   <input type="checkbox"/> Pending</p>
--	---

**CHECK IF PREPARING SEPARATE SFMTA BOARD CALENDAR ITEM FOR PROPOSAL:**

TASC Packet – Bike Corral  
Kearny St at Columbus Ave



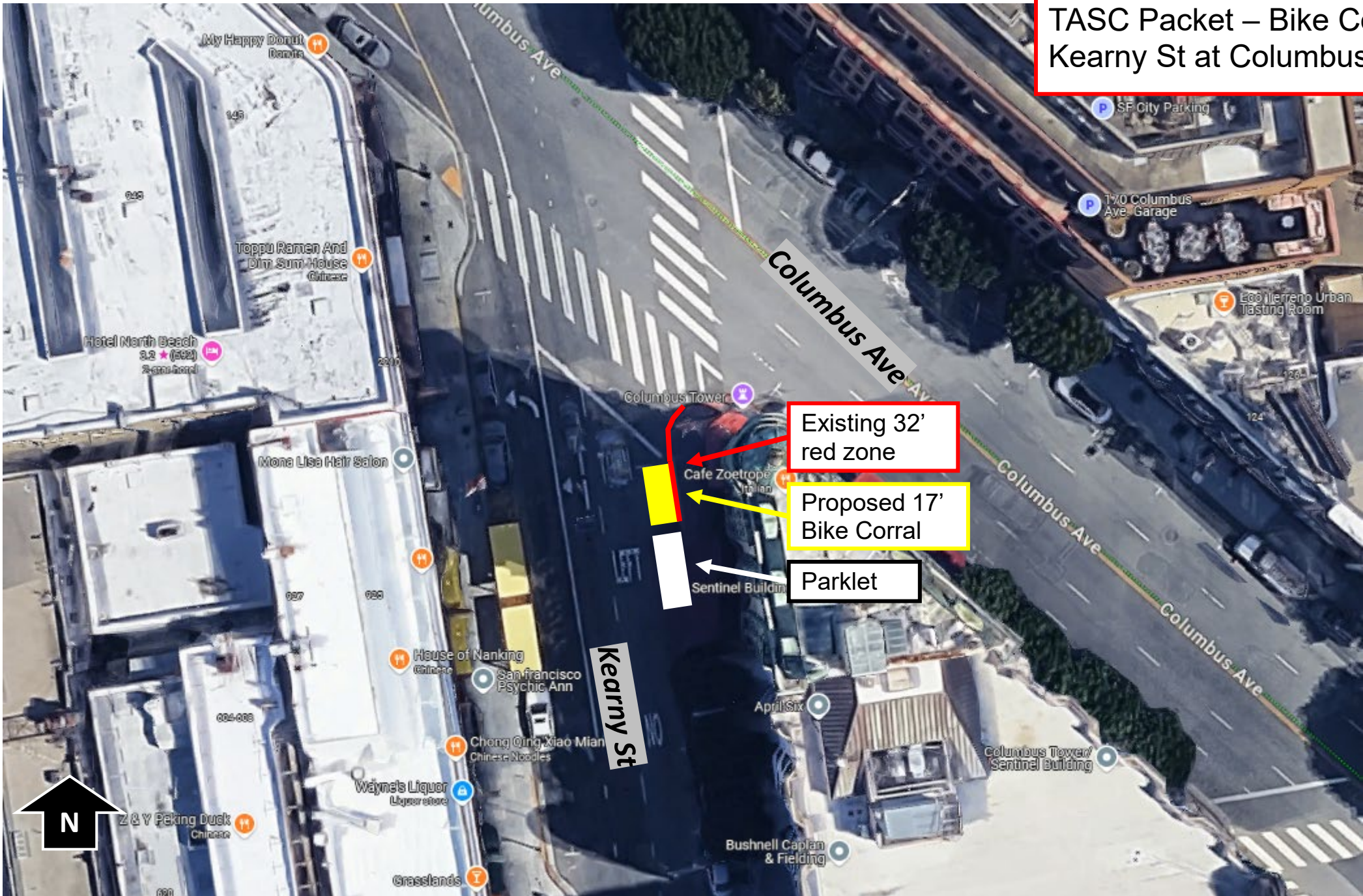
Kearny St at  
Columbus Ave

Columbus Ave

Kearny St

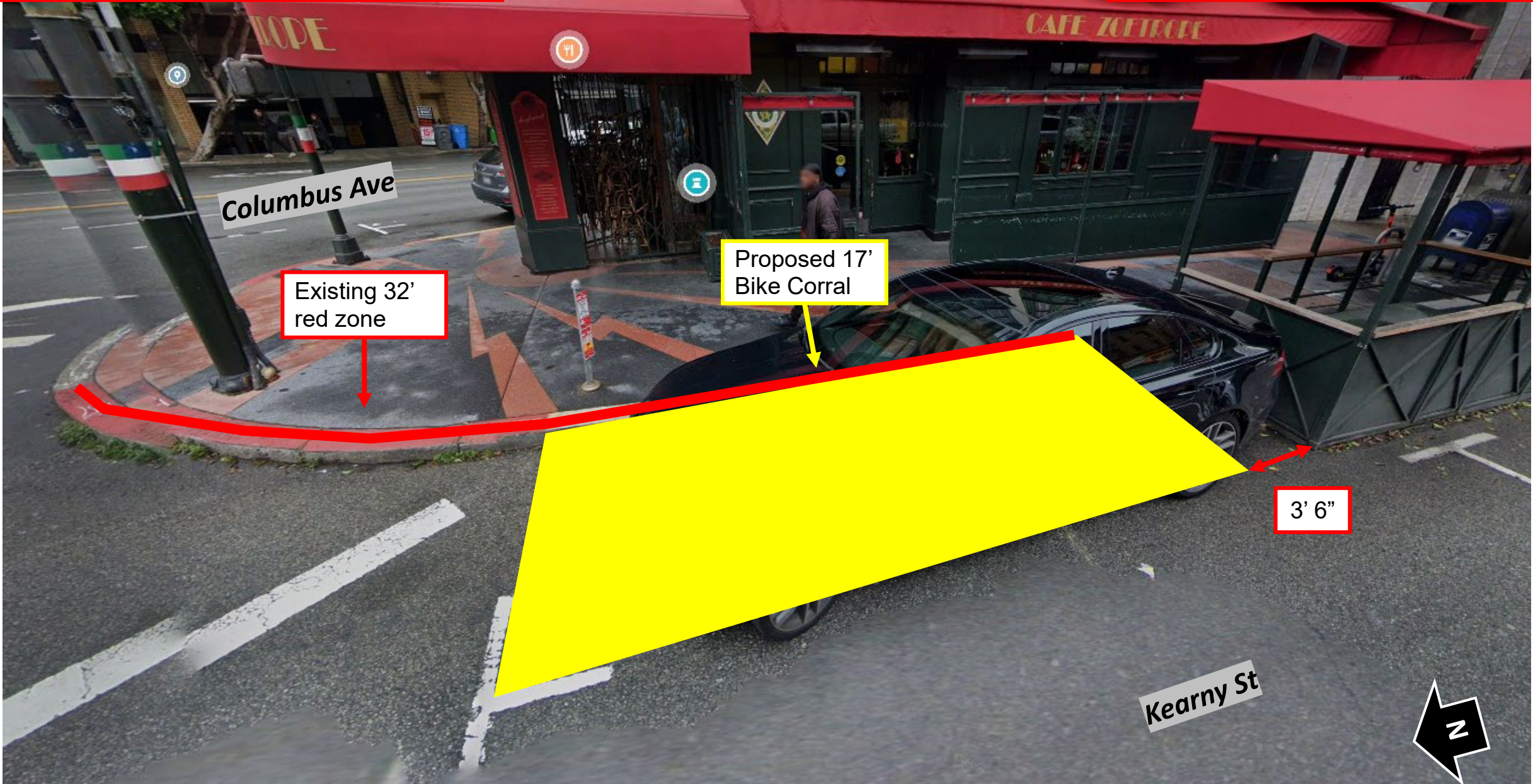


TASC Packet – Bike Corral  
Kearny St at Columbus Ave



Kearny Street, east side, from 15 feet to 32 feet south of Columbus Ave

TASC Packet – Bike Corral  
Kearny St at Columbus Ave



Columbus Ave

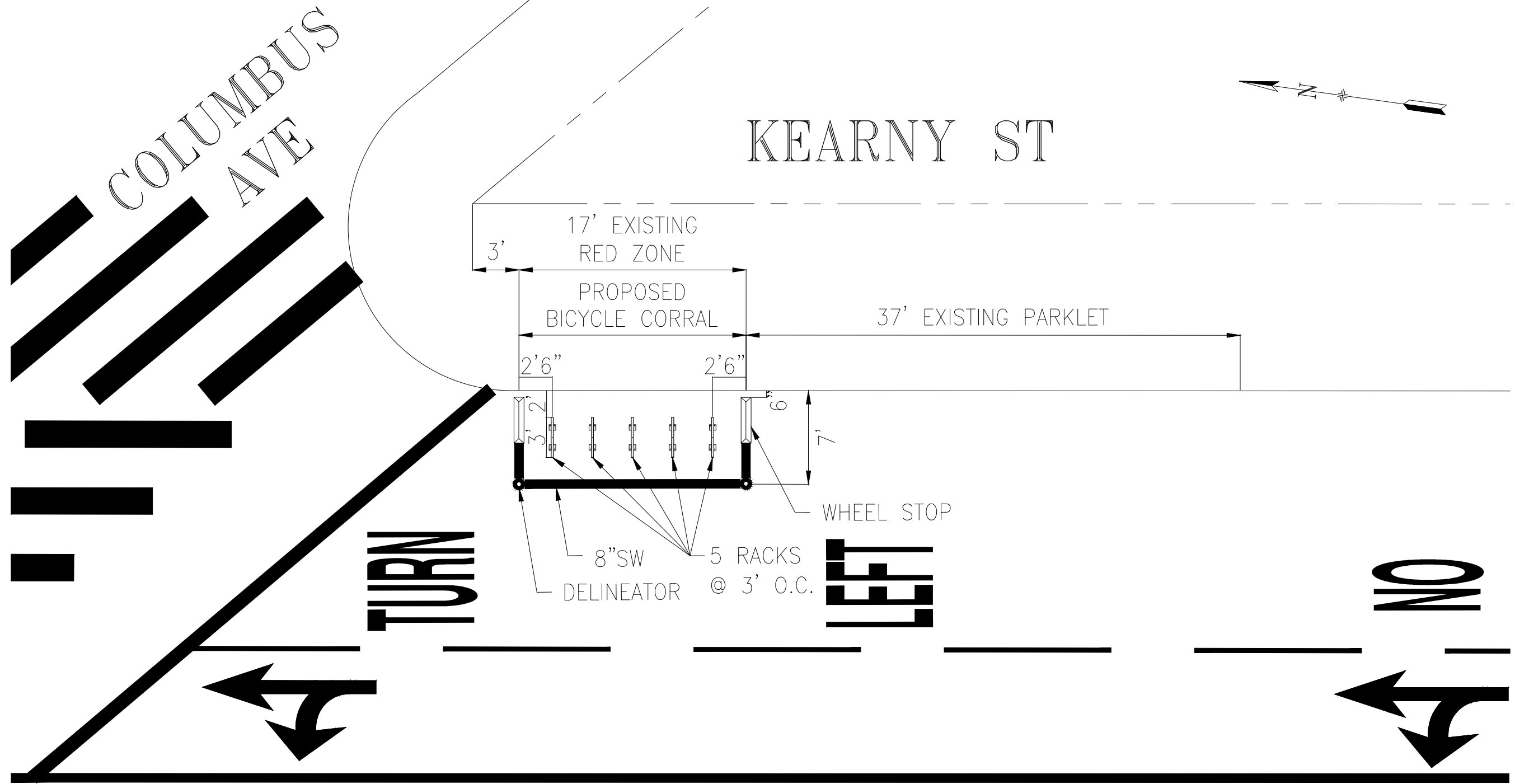
Existing 32'  
red zone

Proposed 17'  
Bike Corral

3' 6"

Kearny St





SFMTA



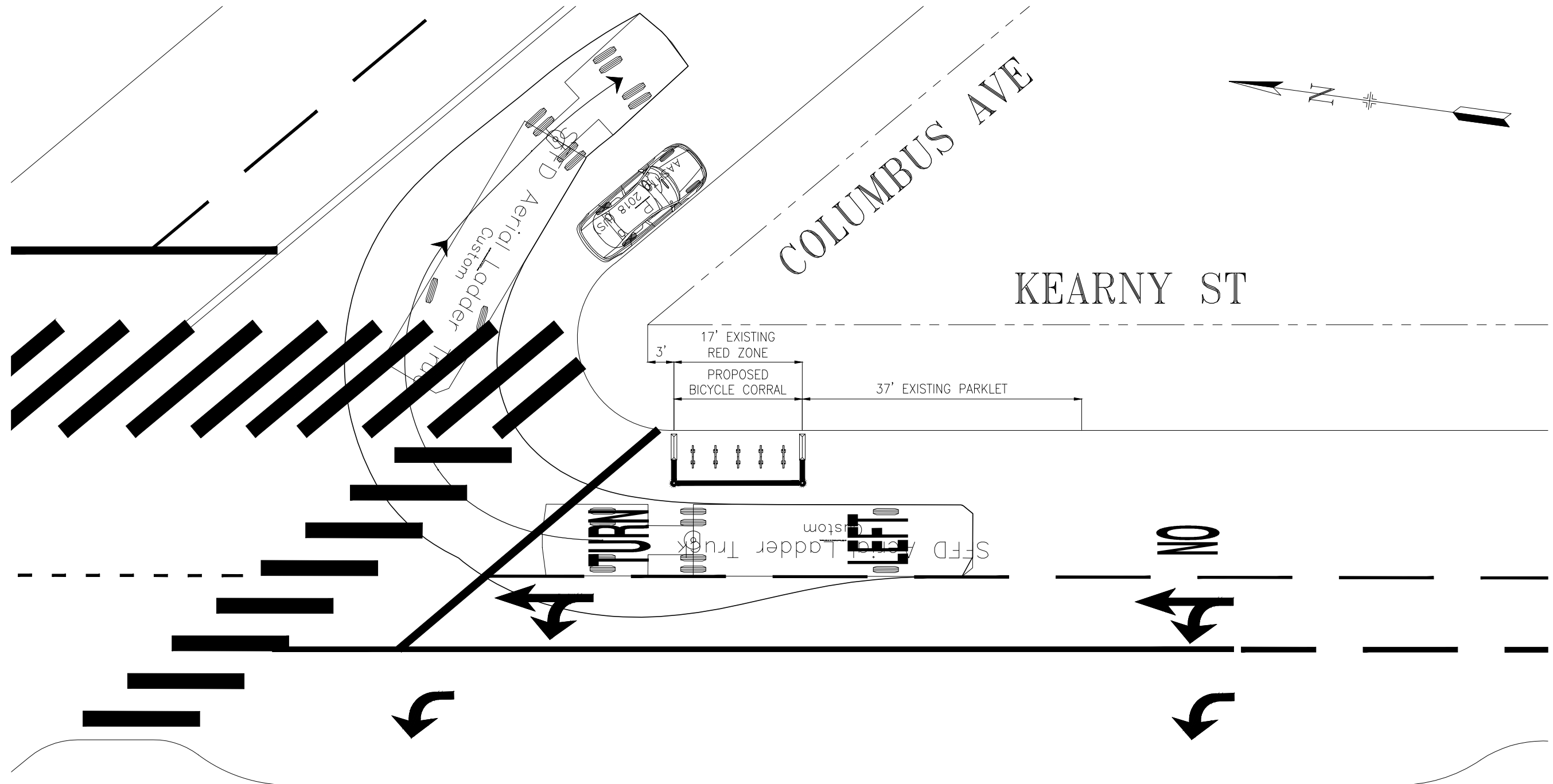
DRAWN:	DATE:	CHECKED:	DATE:
--------	-------	----------	-------

APPROVED	SCALE:
SENIOR ENGINEER	
CITY TRAFFIC ENGINEER	

SHEET/SHEETS:
---------------

BICYCLE CORRAL DETAIL

CONTRACT NO.
DRAWING NO.
FILE NO.
REV. NO.

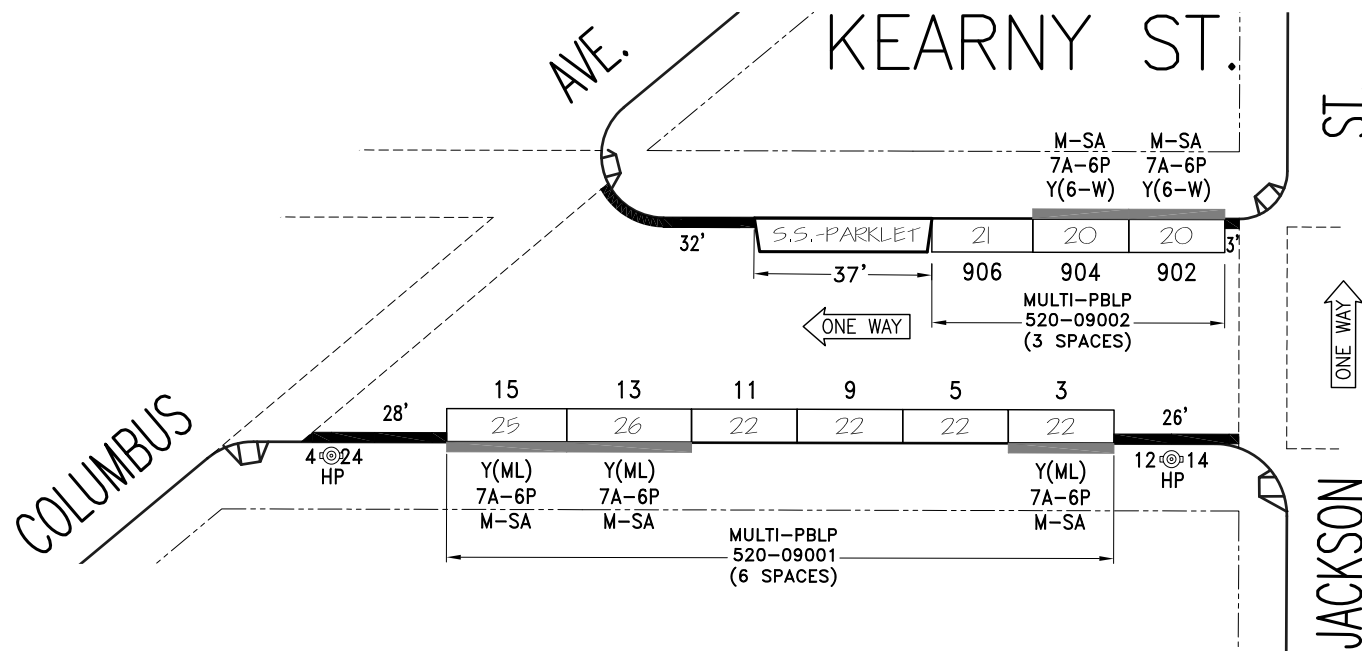


APPROVED		SCALE:
DRAWN:	DATE:	SENIOR ENGINEER
CHECKED:	DATE:	CITY TRAFFIC ENGINEER
		SHEET/SHEETS:

TURN TEMPLATE

SFFD AERIAL LADDER TRUCK

CONTRACT NO.
DRAWING NO.
FILE NO.
REV. NO.



NO.	REVISION DESCRIPTION	BY	DATE	DIR/RES	3	Resc.T/A,3P6P, Est.BZ,MOS#902-E/S	JB	3/7/16
1	Per field, Replaced SS to MS, W/S	JB	3/12/12		4	Establish ML on MS-9001-#3, W/S	JB	1/10/23 6545
2	Establish Redzone, MOS MS#17 -WS	JB	6/4/15	15-024	5	Rescnd.DualZ#906,10,12,Est.6W#902,4	JB	11/11/24 6805



**SAN FRANCISCO MUNICIPAL TRANSPORTATION AGENCY**  
**CITY AND COUNTY OF SAN FRANCISCO**  
 PARKING METER SPACES

SIDE	TOW-AWAY		METER CT.		GENERAL				LOADING		METERED SPACES							TOTAL
	AM	PM	SS	MS	GMP	MC	TIMES	DAYS	ML	MTL	6-W	15 MIN	30 MIN	1 HR	2 HR	10 HR		
ODD				1	3		7A-6P	M-SA	3				3		3		6	
EVEN				1	1		7A-6P	M-SA			2		2		1		3	

**KEARNY ST. (KEA - 520)**  
**(900) BLOCK**  
 Meters 520-09XXy

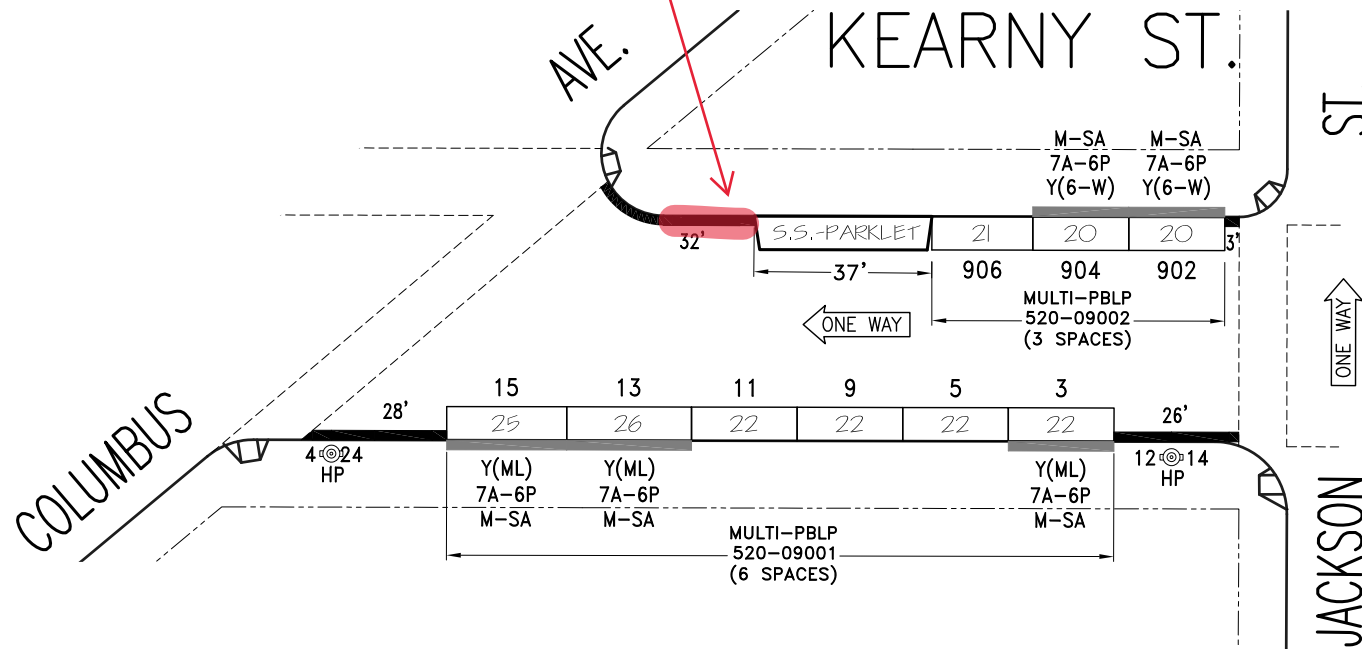
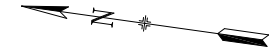
**JACKSON ST. TO COLUMBUS AVE.**

SCALE: 1" = 40'
DATE: 3/12/12
BY: JB


AREA  
2

Revised: 11/11/24 13:49:45  
 Filename: S:\E\FILES\Operations\Water\Drawings\Water\_Pkg\_(201)\Wes-71\Kearny\_900\_Bldg.dwg

Repurpose 17' of existing red zone for bike corral



NO.	REVISION DESCRIPTION	BY	DATE	DIR/RES	3	Resc.T/A,3P6P, Est.BZ,MOS#902-E/S	JB	3/7/16
1	Per field, Replaced SS to MS, W/S	JB	3/12/12		4	Establish ML on MS-9001-#3, W/S	JB	1/10/23 6545
2	Establish Redzone, MOS MS#17 -WS	JB	6/4/15	15-024	5	Rescnd.DualZ#906,10,12,Est.6W#902,4	JB	11/11/24 6805



**SAN FRANCISCO MUNICIPAL TRANSPORTATION AGENCY**  
**CITY AND COUNTY OF SAN FRANCISCO**  
 PARKING METER SPACES

SIDE	TOW-AWAY		METER CT.		GENERAL				LOADING		METERED SPACES							TOTAL
	AM	PM	SS	MS	GMP	MC	TIMES	DAYS	ML	MTL	6-W	15 MIN	30 MIN	1 HR	2 HR	10 HR		
ODD				1	3		7A-6P	M-SA	3				3		3		6	
EVEN				1	1		7A-6P	M-SA			2		2		1		3	

**KEARNY ST. (KEA - 520)**  
**(900) BLOCK**  
 Meters 520-09XXy

**JACKSON ST. TO COLUMBUS AVE.**

SCALE: **1" = 40'**      DATE: **3/12/12**      BY: **JB**

AREA  
**2**

Revised: 11/11/24 13:49:45  
 Filename: S:\E\F\ES\Operations\Water Drainage\Water\_Pkg\_(00)\Wes-7\Kearny\_520\_Bldg.dwg