


Laurel Heights/Jordan Park Traffic Calming Project  
Second Working Group Meeting  
2/7/2012, 6-8 p.m.

## Agenda

- Guidelines
- Collision history
- Heavy vehicles
- Speed surveys
- Focus areas and recommendations:
  - o Collins, Geary to Euclid
    - Edgelines
  - o Laurel St, Euclid to Mayfair
    - UCSF observations
  - o Laurel Village
    - Parking lot entrance/exit observations
    - High visibility crosswalks
  - o Mayfair
    - High visibility crosswalks
  - o Parker, Euclid to California
    - Island
    - Speed humps in Phase 2
  - o Commonwealth, Euclid to California
    - Island
    - Speed humps in Phase 2
  - o Euclid
    - Speed hump between Iris and Manzanita
    - Bike lanes/edgelines
- Traffic signal visibility approaching Geary/California streets
  - o Ped countdown visible


# Truck Map

Laurel Heights/Jordan Park Traffic Calming Areawide Plan




# Van Map

Laurel Heights/Jordan Park Traffic Calming Areawide Plan



# Average Daily Traffic

Laurel Heights/Jordan Park Traffic Calming Areawide Plan





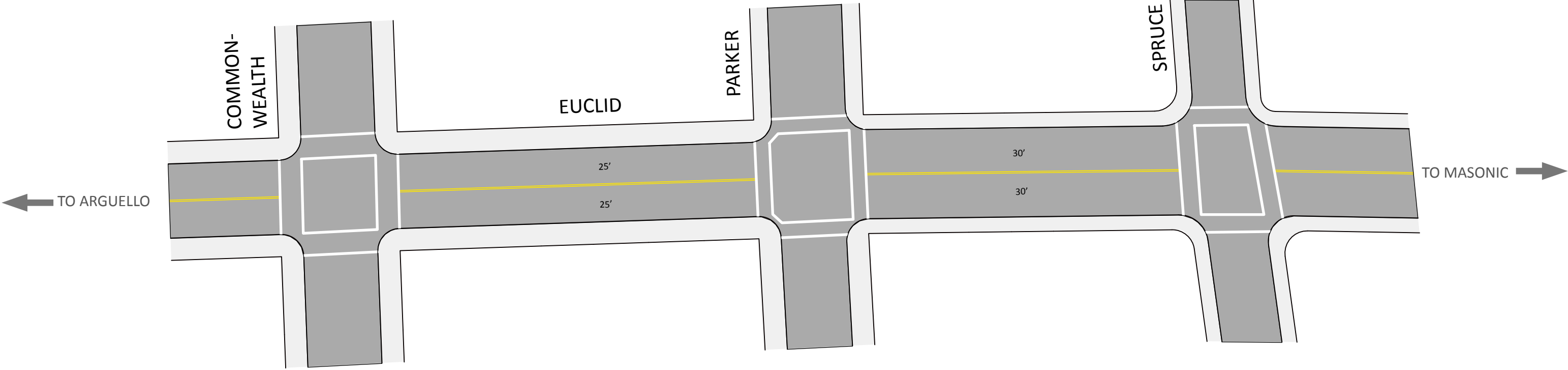
**Laurel Heights/Jordan Park  
Speed Surveys and Vehicle Classifications**

| <b>Block</b>                       | <b>ADT</b> | <b>NB/EB 85th %</b> | <b>SB/WB 85th %</b> | <b>Avg 85th %</b> | <b>% bikes</b> | <b>% cars</b> | <b>% vans</b> | <b>% trucks</b> |
|------------------------------------|------------|---------------------|---------------------|-------------------|----------------|---------------|---------------|-----------------|
| Euclid, Commonwealth to Jordan     | 6648       | 24.2                | 24.2                | 24.2              | 0.77           | 83.10         | 10.12         | 6.01            |
| Manzanita, Euclid to Mayfair       | 382        | 25                  | 24.8                | 24.9              | 1.34           | 85.41         | 9.79          | 3.46            |
| Heather, Euclid to Mayfair         | 554        | 25.5                | 25.7                | 25.6              | 0.73           | 89.93         | 7.55          | 1.79            |
| Iris, Euclid to Mayfair            | 361        | 25.2                | 26                  | 25.6              | 0.28           | 88.09         | 7.49          | 4.14            |
| Parker, Geary to Euclid            | 4490       | 26.1                | 25.9                | 26.0              | 0.84           | 76.99         | 16.02         | 6.15            |
| Spruce, Euclid to Mayfair          | 3388       | 26.7                | 25.4                | 26.1              | 0.92           | 91.34         | 5.19          | 2.55            |
| Collins, Geary to Euclid           | 2001       | 26.4                | 27.1                | 26.8              | 1.16           | 88.63         | 7.49          | 2.72            |
| Laurel, Euclid to Mayfair          | 6253       | 27.1                | 27.1                | 27.1              | 1.62           | 81.92         | 10.51         | 5.95            |
| Collins, Euclid to Mayfair         | 1095       | 29                  | 27.2                | 28.1              | 0.92           | 90.40         | 7.68          | 1.00            |
| Spruce, Geary to Euclid            | 2079       | 28.4                | 28                  | 28.2              | 1.10           | 88.33         | 8.16          | 2.41            |
| Mayfair, Iris to Manzanita         | 3243       | 29.5                | 27.8                | 28.7              | 0.74           | 87.56         | 8.51          | 3.19            |
| Parker, Euclid to California       | 2625       | 28.7                | 29.2                | 29.0              | 0.53           | 86.62         | 9.81          | 3.04            |
| Commonwealth, Euclid to California | 1448       | 28.6                | 29.5                | 29.1              | 0.00           | 88.57         | 8.91          | 2.52            |
| Euclid, Manzanita to Iris          | 7687       | 30.7                | 31.4                | 31.1              | 0.56           | 89.64         | 8.50          | 1.30            |

**Laurel Heights/Jordan Park  
Historical Traffic Counts**

| <b>Block</b>                        |             |             |             |
|-------------------------------------|-------------|-------------|-------------|
| <b>Parker, Geary to Euclid</b>      | <b>2011</b> | <b>2004</b> | <b>2003</b> |
|                                     | 4,490       | 6,620       | 7,764       |
|                                     |             |             |             |
| <b>Collins, Geary to Euclid</b>     | <b>2011</b> | <b>2005</b> |             |
|                                     | 2,001       | 2,698       |             |
|                                     |             |             |             |
| <b>Laurel, Euclid to Mayfair</b>    | <b>2011</b> | <b>2005</b> |             |
|                                     | 6,253       | 8,487       |             |
|                                     |             |             |             |
| <b>Parker, Euclid to California</b> | <b>2011</b> | <b>2001</b> |             |
|                                     | 2,625       | 3,680       |             |
|                                     |             |             |             |
| <b>Euclid, Manzanita to Iris</b>    | <b>2011</b> | <b>2007</b> | <b>2004</b> |
|                                     | 7,868       | 9,355       | 8,432       |

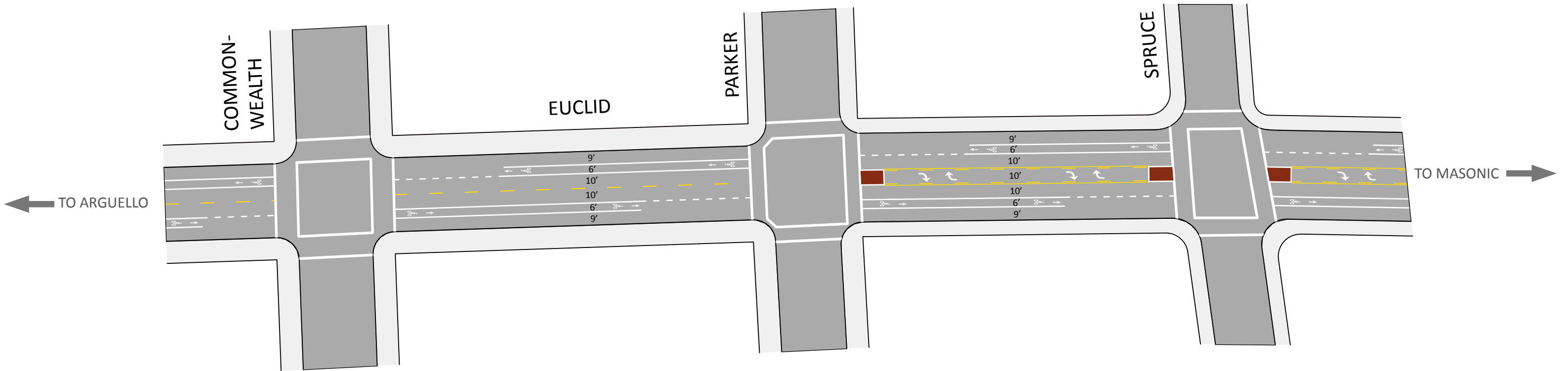
**Euclid Ave, Arguello Blvd to Masonic Ave**  
Existing Conditions





**Euclid Ave, Arguello Blvd to Masonic Ave**

Bicycle Lane Option



**Euclid Ave, Arguello Blvd to Masonic Ave**

Edgeline Option

