


San Francisco On The Move!

Transportation Activity Book



SFMTA
Municipal
Transportation
Agency

About this book

This is an activity book for young people created by the San Francisco Municipal Transportation Agency, also called the SFMTA. The SFMTA oversees the City's entire land-based transportation system including walking, bicycling, Muni buses, Muni Metro light rail, cable cars, historic streetcars, Paratransit cabs and vans, taxis, parking and traffic.


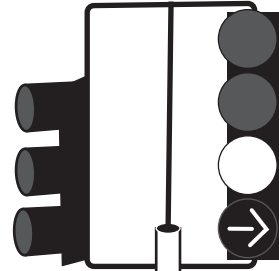
This activity book will show you how to be safe when you are moving through San Francisco's lively urban landscape. Safety starts with all of us: Slow down, be alert and share the road.

Together we can make San Francisco streets safer.


San Francisco Municipal Transportation Agency
1 South Van Ness Avenue, 3rd Floor
San Francisco, CA 94103
For general information at any time, dial 311
(415.701.2311 outside of San Francisco)

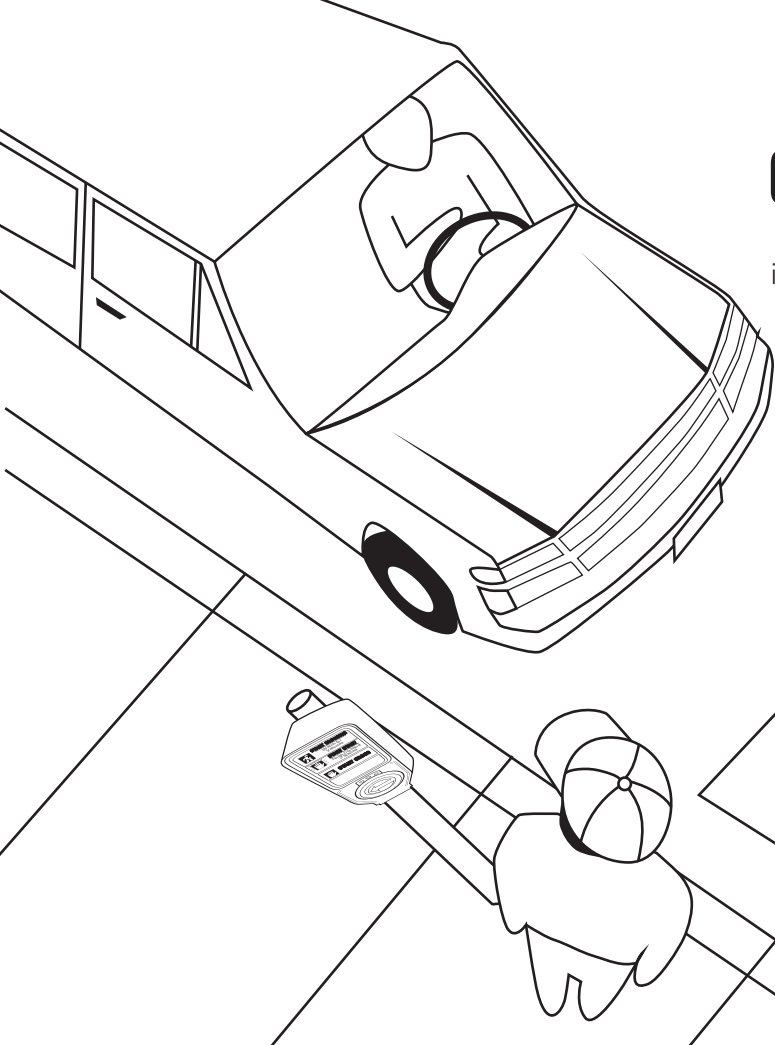
Visit SFMTA's website www.sfmta.com for information about routes, schedules, service, updates, and more.

Hi San Francisco!
My name is...



BUS







IS IT SAFE OR UNSAFE?

Check your answers inside the back cover.


1. WAITING FOR VEHICLES TO STOP

safe unsafe




3. FOLLOWING SAFETY SIGNS

safe unsafe




2. STANDING IN A RED TRANSIT LANE


safe unsafe



4. WALKING IN A DESIGNATED WALKWAY

safe unsafe








Safety Word Find

BUS SHELTER CARPOOL MUNI PASSENGERS
SAFETY SIGN TRACKS ROUTE TRANSFER
DRIVER LIGHTRAIL STOP TRANSIT CLIPPER


M U N I E D R I V E R
R B K C S H E L T E R
O U C L I P P E R T S
U S R R G S T O P R A
T T R A N S F E R A F
E T R A C K S K O N E
P A S S E N G E R S T
L I G H T R A I L I Y
E C A R P O O L R T Q

Left and right hand signals let motorists and operators know where you are going.


Color the person making a left turn **YELLOW**



Color the person making a right turn **GREEN**

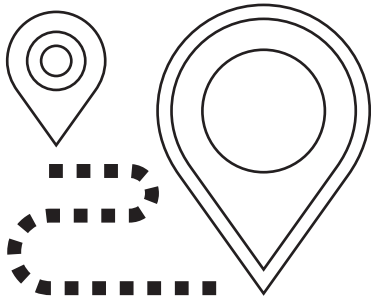



Color the person making a stop **RED**





Fun Facts

San Franciscans have been riding cable cars since 1873



The Muni Metro system consists of 71.5 miles of track, seven light rail lines, three tunnels, nine subway stations, 24 surface stations and 87 surface stops

The 14-Mission is San Francisco's oldest route and has followed the the same path since it opened September 15, 1894



The longest Muni route is the 91-Owl, an overnight route that is 24.1 miles long

Safety Basics

1. Keep your eyes up and be attentive when walking.
2. Use your eyes before your feet. Always look before walking into the street.
3. Wait for vehicles to stop before crossing an intersection.
4. Always wear a properly fitted bicycle helmet to protect your head and keep pace with your guardian, mom or dad.
5. Be respectful of people walking when you're riding your bike.

Muni Tips

1. Tag your Clipper card when you board.
2. Keep exits clear and move to the rear to help let people on and off Muni easier.
3. Hold onto the poles and safety handles if you're standing on Muni.
4. Respect the operator and other riders by keeping noise down.
5. Keep Muni clean by taking your trash with you.
6. Give your seat to seniors and people with disabilities.