

APPENDIX C: STREETS OF MAJOR TRAFFIC IMPORTANCE



TABLE 1
STREETS OF MAJOR IMPORTANCE (SEE MAP 1)

NO WORK IS ALLOWED ON THE FOLLOWING STREETS DURING THE SPECIFIED HOURS.
CONTRACTOR IS NOT ALLOWED TO LEAVE ANY HOLE, DEBRIS, AND MATERIAL/EQUIPMENT IN THE TRAFFIC LANES, INCLUDING TOW-AWAY LANES, DURING THESE HOURS.

STREETS (Limits)	NORTHSIDE	SOUTHSIDE	EASTSIDE	WESTSIDE	ADDITIONAL RESTRICTIONS SEE APPENDIX D MAPS
1ST ST. (Market - Harrison)	--	--	7a.m. - 9a.m.; 3p.m. - 7p.m.	7a.m. - 9a.m.; 3p.m. - 7p.m.	Map 1
2ND ST. (Market - Berry)	--	--	7a.m. - 9a.m.; 3p.m. - 7p.m.	7a.m. - 9a.m.; 3p.m. - 7p.m.	Maps 1 & 3
3RD ST. (Market - Mission)	--	--	7a.m. - 7p.m. Everyday	7a.m. - 7p.m. Everyday	Maps 1, 2 & 3
3RD ST. (Mission - Berry)	--	--	7a.m. - 7p.m. Everyday	7a.m. - 7p.m. Everyday	Maps 1, 2 & 3
3RD ST. (Berry - Jerrold)	--	--	7a.m. - 7p.m. Everyday	7a.m. - 7p.m. Everyday	Maps 1 & 3
3RD ST. (Jerrold - Thornton)	--	--	24 HOURS Everyday	24 HOURS Everyday	Map 1
3RD ST. (Thornton - Jamestown)	--	--	7a.m. - 7p.m. Everyday	7a.m. - 7p.m. Everyday	Map 1
4TH ST. (Market - Bryant)	--	--	7a.m. - 7p.m. Everyday	7a.m. - 7p.m. Everyday	Maps 1, 2 & 3
4TH ST. (Bryant - Channel)	--	--	7a.m. - 9a.m.; 3p.m. - 7p.m.	7a.m. - 9a.m.; 3p.m. - 7p.m.	Maps 1 & 3
5TH ST. (Market - Brannan)	--	--	7a.m. - 7p.m. Everyday	7a.m. - 7p.m. Everyday	Map 1
6TH ST. (Market - Brannan)	--	--	7a.m. - 7p.m. Everyday	7a.m. - 7p.m. Everyday	Map 1
7TH ST. (McAllister - 16th)	--	--	7a.m. - 9a.m.; 3p.m. - 7p.m.	7a.m. - 9a.m.; 3p.m. - 7p.m.	Map 1
7TH AV. (Laguna Honda - Lincoln)	--	--	7a.m. - 9a.m.; 3p.m. - 7p.m.	7a.m. - 9a.m.; 3p.m. - 7p.m.	Map 3
8TH ST. (Market - Townsend)	--	--	7a.m. - 9a.m.; 3p.m. - 7p.m.	7a.m. - 9a.m.; 3p.m. - 7p.m.	Map 1
9TH ST. (Market - Bryant)	--	--	7a.m. - 7p.m. Everyday	7a.m. - 7p.m. Everyday	Map 1
9TH ST. (Bryant - Brannan)	--	--	7a.m. - 9a.m.; 3p.m. - 7p.m.	7a.m. - 9a.m.; 3p.m. - 7p.m.	Map 1
10TH ST. (Market - Brannan)	--	--	7a.m. - 7p.m. Everyday	7a.m. - 7p.m. Everyday	Map 1
13TH ST. (Mission - So. Van Ness)	7a.m. - 7p.m. Everyday	7a.m. - 7p.m. Everyday	--	--	Map 1
13TH ST. (So. Van Ness - Potrero)	7a.m. - 9a.m.; 3p.m. - 7p.m.	7a.m. - 9a.m.; 3p.m. - 7p.m.	--	--	Map 1

Legend: Unless otherwise noted, effective days are Monday thru Friday.

* = Monday thru Saturday. Everyday = Monday thru Sunday.

STREETS (Limits)	NORTHSIDE	SOUTHSIDE	EASTSIDE	WESTSIDE	ADDITIONAL RESTRICTIONS SEE APPENDIX D MAPS
14TH ST. (Market - Castro)	--	7a.m. - 9a.m.; 3p.m. - 7p.m.	--	--	
14TH ST. (Market - Folsom)	7a.m. - 9a.m.; 3p.m. - 7p.m.	7a.m. - 9a.m.; 3p.m. - 7p.m.	--	--	
16TH ST. (Market - Bryant)	4p.m. - 6p.m.	7a.m. - 9a.m.	--	--	
16TH ST. (Bryant - 3rd)	4p.m. - 6p.m.	7a.m. - 9a.m.; 4p.m. - 6p.m.	--	--	Map 3
17TH ST. (Church - Noe)	4p.m. - 6p.m.	--	--	--	
17TH ST. (Noe - Diamond)	4p.m. - 6p.m.	7a.m. - 9a.m.	--	--	
17TH ST. (Roosevelt - Stanyan)	4p.m. - 6p.m.	7a.m. - 9a.m.	--	--	
18TH ST. (Market - Harrison)	4p.m. - 6p.m.	7a.m. - 9a.m.	--	--	
19TH AVE. (Lincoln - J. Serra)	--	--	Caltrans	Caltrans	Caltrans Jurisdiction
25TH AVE. (Clement - Anza)	--	--	7a.m. - 9a.m.; 4p.m. - 6p.m.	7a.m. - 9a.m.; 4p.m. - 6p.m.	
Balboa St. (Arguello - 14th Ave.)	4p.m. - 6p.m.	7a.m. - 9a.m.	--	--	
Battery St. (Market - Broadway)	--	--	7a.m. - 7p.m. Everyday	7a.m. - 7p.m. Everyday	Map 1
Battery St. (Broadway - Embarcadero)	--	--	7a.m. - 9a.m.; 3p.m. - 7p.m.	7a.m. - 9a.m.; 3p.m. - 7p.m.	
Bay St. (Embarcadero - Laguna)	4p.m. - 6p.m.	7a.m. - 9a.m.	--	--	
Bayshore Blvd. (Cesar Chavez - Fitzgerald)	--	--	7a.m. - 9a.m.; 4p.m. - 6p.m.	4p.m. - 6p.m.	
Bayshore Blvd. (Fitzgerald - County Line)	--	--	7AM - 9AM	4p.m. - 6p.m.	
Beale St. (Market - Bryant)	--	--	7a.m. - 9a.m.; 3p.m. - 7p.m.	7a.m. - 9a.m.; 3p.m. - 7p.m.	Map 1
Beach St. (Laguna - Buchanan)	--	--	7a.m. - 9a.m.; 4p.m. - 6p.m.	7a.m. - 9a.m.; 4p.m. - 6p.m.	
Brannan St. (Embarcadero - 10th St.)	7a.m. - 9a.m.; 3p.m. - 7p.m.	7a.m. - 9a.m.; 3p.m. - 7p.m.	--	--	Map 1

Legend: Unless otherwise noted, effective days are Monday thru Friday.

* = Monday thru Saturday. Everyday = Monday thru Sunday.

STREETS (Limits)	NORTHSIDE	SOUTHSIDE	EASTSIDE	WESTSIDE	ADDITIONAL RESTRICTIONS SEE APPENDIX D MAPS
Broadway (Embarcadero - Powell)	7a.m. - 9a.m.; 3p.m. - 7p.m.	7a.m. - 9a.m.; 3p.m. - 7p.m.	--	--	Map 1
Broadway (tunnel) (Powell - Larkin)	7a.m. - 7p.m.*	7a.m. - 7p.m.*	--	--	Map 1
Broadway (Larkin - Gough)	7a.m. - 9a.m.; 3p.m. - 7p.m.	7a.m. - 9a.m.; 3p.m. - 7p.m.	--	--	Map 1
Brotherhood Way (Lake Merced - Alemany)	7a.m. - 9a.m.; 3p.m. - 7p.m.	7a.m. - 9a.m.; 3p.m. - 7p.m.	--	--	
Bryant St. (Embarcadero - Sterling)	7a.m. - 9a.m.; 3p.m. - 7p.m.	7a.m. - 9a.m.; 3p.m. - 7p.m.	--	--	
Bryant St. (Sterling - 3rd St)	7a.m. - 9a.m.; 3p.m. - 7p.m.	7a.m. - 9a.m.; 3p.m. - 7p.m.	--	--	Maps 1 & 3
Bryant St. (3rd St - 11th St.)	7a.m. - 9a.m.; 3p.m. - 7p.m.	7a.m. - 9a.m.; 3p.m. - 7p.m.	--	--	Map 1
Bush St. (Battery - Taylor)	7a.m. - 7p.m.	7a.m. - 7p.m. Everyday	--	--	
Bush St. (Taylor - Gough)	7a.m. - 10a.m.; 3p.m. - 7p.m.	7a.m. - 10a.m.; 3p.m. - 7p.m.	--	--	
Bush St. (Gough - Presidio)	7a.m. - 10a.m..	7a.m. - 10a.m..	--	--	Map 1
California St. (Market - Gough)	7a.m. - 9a.m.; 3p.m. - 7p.m.	7a.m. - 9a.m.; 3p.m. - 7p.m.	--	--	Map 1
California St. (Gough - 14th Av.)	4p.m. - 6p.m.	7a.m. - 9a.m.	--	--	Map 1
Castro St. (Market - Waller)	--	--	7a.m.- 9a.m.; 4p.m. - 6p.m.	--	
Castro St. (17th St. - 18th St.)	--	---	7a.m. - 6p.m.	7a.m. - 6p.m.	
Cesar Chavez (3rd St. - Mission)	7a.m. - 9a.m.; 3p.m. - 7p.m.	7a.m. - 9a.m.; 3p.m. - 7p.m.	--	--	Map 3
Cesar Chavez (Mission - Dolores)	7a.m. - 9a.m.; 3p.m. - 7p.m.	7a.m. - 9a.m.; 3p.m. - 7p.m.	--	--	
Chestnut St. (Fillmore - Broderick)	4p.m. - 6p.m.	4p.m. - 6p.m.	--	--	
Church St. (Duboce - Market)	--	--	7a.m.- 9a.m.; 4p.m. - 6p.m.	7a.m.- 9a.m.; 4p.m. - 6p.m.	
Church St. (Market - 18th St.)	--	--	7a.m. - 9a.m.	4p.m. - 6p.m.	

Legend: Unless otherwise noted, effective days are Monday thru Friday.

* = Monday thru Saturday. Everyday = Monday thru Sunday.

STREETS (Limits)	NORTHSIDE	SOUTHSIDE	EASTSIDE	WESTSIDE	ADDITIONAL RESTRICTIONS SEE APPENDIX D MAPS
Clay St. (Drumm - Sansome)	7a.m. - 9a.m.; 3p.m. - 7p.m.	7a.m. - 9a.m.; 3p.m. - 7p.m.	--	--	Map 1
Clay St. (Sansome - Kearny)	7AM - 7PM	7AM - 7PM	--	--	Map 1
Clay St. (Kearny - Gough)	7a.m. - 9a.m.; 3p.m. - 7p.m.	7a.m. - 9a.m.; 3p.m. - 7p.m.	--	--	Map 1
Clayton St. (Twin Peaks - Ashbury)	--	--	7a.m. - 9a.m.	4p.m. - 6p.m.	
Columbus Ave. (Montgomery - Vallejo)	7a.m. - 9a.m.; 3p.m. - 7p.m.	7a.m. - 9a.m.; 3p.m. - 7p.m.	--	--	Map 1
Columbus Ave. (Vallejo - North Point)	4p.m. - 6p.m.	7a.m. - 9a.m.	--	--	
Crossover Drive (Lincoln - Park Presidio)	--	--	Caltrans	Caltrans	Caltrans Jurisdiction
Cyril Magnin St. (Market - Eddy)	--	--	7a.m. - 9a.m.; 3p.m. - 7p.m.	7a.m. - 9a.m.; 3p.m. - 7p.m.	
Davis St. (Market - Washington)	--	--	7a.m. - 9a.m.; 3p.m. - 7p.m.	7a.m. - 9a.m.; 3p.m. - 7p.m.	Map 1
Dewey Blvd. (Taraval - Laguna Honda)	4p.m. - 6p.m.	7a.m. - 9a.m.	--	--	
Diamond St. (Bosworth - Monterey)	--	--	7a.m. - 9a.m.; 4p.m. - 6p.m.	7a.m. - 9a.m.; 4p.m. - 6p.m.	
Divisadero St. (Waller - California)	--	--	7a.m. - 9a.m.; 4p.m. - 6p.m.	4p.m. - 6p.m.	
Division St. (11th St - De Haro)	7a.m. - 9a.m.; 3p.m. - 7p.m.	--	--	--	Map 1
Dolores St. (Market - San Jose)	--	---	7a.m. - 9a.m.	3 p.m. - 7p.m.	
Drumm St. (Market - Washington)	--	--	7a.m. - 9a.m.; 3p.m. - 7p.m.	7a.m. - 9a.m.; 3p.m. - 7p.m.	Map 1
Duboce Ave. (Mission - Market)	7a.m. - 9a.m.; 3p.m. - 7p.m.	7a.m. - 9a.m.; 3p.m. - 7p.m.	--	--	Map 1
Embarcadero (King - North Point)	--	--	7a.m. - 7p.m. Everyday	7a.m. - 7p.m. Everyday	Map 1; Port Jurisdiction
Embarcadero (North Point - Taylor)	7a.m. - 7p.m. Everyday	7a.m. - 7p.m. Everyday	--	--	Port Jurisdiction
Essex St. (Folsom - Harrison)	--	--	7a.m. - 9a.m.; 3p.m. - 7p.m.	7a.m. - 9a.m.; 3p.m. - 7p.m.	Map 1

Legend: Unless otherwise noted, effective days are Monday thru Friday.

* = Monday thru Saturday. Everyday = Monday thru Sunday.

STREETS (Limits)	NORTHSIDE	SOUTHSIDE	EASTSIDE	WESTSIDE	ADDITIONAL RESTRICTIONS SEE APPENDIX D MAPS
Euclid Ave. (Presidio - Masonic)	--	7a.m. - 9a.m.	--	--	
Fell St. (Polk - Baker)	7a.m. - 7p.m. Everyday	7a.m. - 7p.m. Everyday	--	--	Map 1
Fell St. (Baker - Stanyan)	3 p.m. - 7p.m.	3 p.m. - 7p.m.	--	--	
Fillmore St. (Chestnut - Lombard)	--	--	4p.m. - 6p.m.	4p.m. - 6p.m.	
Folsom St. (Embarcadero - 3rd St.)	7a.m. - 9a.m.; 3p.m. - 7p.m.	7a.m. - 9a.m.; 3p.m. - 7p.m.	--	--	Map 1
Folsom St. (3rd St. - 5th St.)	7a.m. - 9a.m.; 3p.m. - 7p.m.	7a.m. - 9a.m.; 3p.m. - 7p.m.	--	--	Maps 1 & 2
Folsom St. (5th St. - 13th St.)	7a.m. - 9a.m.; 3p.m. - 7p.m.	7a.m. - 9a.m.; 3p.m. - 7p.m.	--	--	Map 1
Folsom St. (13th St. - Cesar Chavez)	--	--	7a.m. - 9a.m.	4p.m. - 6p.m.	
Franklin St. (Market - California)	--	--	7a.m. - 7p.m. Everyday	7a.m. - 7p.m. Everyday	Map 1
Franklin St. (California - Lombard)	--	--	7a.m. - 9a.m.; 3p.m. - 7p.m.	7a.m. - 9a.m.; 3p.m. - 7p.m.	Map 1
Fremont St. (Market - Harrison)	--	--	7a.m. - 9a.m.; 3p.m. - 7p.m.	7a.m. - 9a.m.; 3p.m. - 7p.m.	Map 1
Front St. (Market - Broadway)	--	--	7a.m. - 9a.m.; 3p.m. - 7p.m.	7a.m. - 9a.m.; 3p.m. - 7p.m.	Map 1
Fulton St. (Hyde - Gough)	7a.m. - 9a.m.; 3p.m. - 7p.m.	7a.m. - 9a.m.; 3p.m. - 7p.m.	--	--	Map 1
Fulton St. (Gough - Park Presidio)	4PM - 6PM	7AM - 9AM	--	--	
Geary St. (Market - Taylor)	7AM - 7PM Everyday	7AM - 7PM Everyday	--	--	Map 1
Geary St. (Taylor - Gough)	7a.m. - 9a.m.; 3p.m. - 7p.m.	7a.m. - 9a.m.; 3p.m. - 7p.m.	--	--	Map 1
Geary Blvd. (Gough - Presidio)	3p.m. - 7p.m.	7a.m. - 9a.m.	--	--	
Geary Blvd. (Presidio - 25th Ave.)	7a.m. - 6p.m.	7a.m. - 6p.m.			
Geary Blvd. (25th Ave. - 36th Ave.)	4p.m. - 7p.m.	4p.m. - 7p.m.			

Legend: Unless otherwise noted, effective days are Monday thru Friday.

* = Monday thru Saturday. Everyday = Monday thru Sunday.

STREETS (Limits)	NORTHSIDE	SOUTHSIDE	EASTSIDE	WESTSIDE	ADDITIONAL RESTRICTIONS SEE APPENDIX D MAPS
Geneva Ave. (Paris - Delano)	7a.m. - 9a.m.; 4p.m. - 6p.m.	4p.m. - 6p.m.	--	--	
Geneva Ave. (Delano - Ocean)	7a.m. - 9a.m.; 4p.m. - 6p.m.	7a.m. - 9a.m.; 4p.m. - 6p.m.	--	--	
Golden Gate Ave. (Market - Gough)	7a.m. - 9a.m.; 3p.m. - 7p.m.	7a.m. - 9a.m.; 3p.m. - 7p.m.	--	--	Map 1
Golden Gate Ave. (Gough - Divisadero)	7a.m. - 9a.m.; 3p.m. - 7p.m.	7a.m. - 9a.m.; 3p.m. - 7p.m.			
Gough St. (Market - Grove)	--	--	7a.m. - 7p.m. Everyday	7a.m. - 7p.m. Everyday	Map 1
Gough St. (Grove - Clay)	--	--	7a.m. - 9a.m.; 3p.m. - 7p.m.	7a.m. - 9a.m.; 3p.m. - 7p.m.	Map 1
Gough St. (Clay - Lombard)	--	--	--	7a.m. - 9a.m.; 3p.m. - 7p.m.	Map 1
Grant Ave. (Market - Broadway)	--	--	7AM - 7PM*	7AM - 7PM*	Map 1
Grant Ave. (Broadway - Columbus)	--	--	7a.m. - 9a.m.; 3p.m. - 7p.m.	7a.m. - 9a.m.; 3p.m. - 7p.m.	
Grove St. (Hyde - Gough)	7a.m. - 9a.m.; 3p.m. - 7p.m.	--	--	--	Map 1
Guerrero St. (Market - Cesar Chavez)	--	--	7a.m. - 9a.m.	4p.m. - 6p.m.	
Guerrero St. (Cesar Chavez - San Jose)	--	--	7a.m. - 9a.m.; 4p.m. - 6p.m.	7a.m. - 9a.m.; 4p.m. - 6p.m.	
Haight St. (Stanyan - Central)	4p.m. - 6p.m.	7a.m. - 9a.m.; 4p.m. - 6p.m.	--	--	
Harrison St. (Embarcadero - 13th St.)	7a.m. - 9a.m.; 3p.m. - 7p.m.	7a.m. - 9a.m.; 3p.m. - 7p.m.	--	--	Maps 1 & 2
Harrison St. (13th St - 16th St.)	--	--	4p.m. - 6p.m.	4p.m. - 6p.m.	
Hawthorne St. (Howard - Folsom)	--	--	7a.m. - 9a.m.; 3p.m. - 7p.m.	7a.m. - 9a.m.; 3p.m. - 7p.m.	Map 1
Hayes St. (Market - Gough)	7a.m. - 7p.m. Everyday	7a.m. - 7p.m. Everyday	--	--	Map 1
Howard St. (Embarcadero - 11th St.)	7a.m. - 9a.m.; 3p.m. - 7p.m.	7a.m. - 9a.m.; 3p.m. - 7p.m.	--	--	Maps 1 & 2
Hyde St. (Market - Broadway)	--	--	7a.m. - 9a.m.; 3p.m. - 7p.m.	7a.m. - 9a.m.; 3p.m. - 7p.m.	Map 1

Legend: Unless otherwise noted, effective days are Monday thru Friday.

* = Monday thru Saturday. Everyday = Monday thru Sunday.

STREETS (Limits)	NORTHSIDE	SOUTHSIDE	EASTSIDE	WESTSIDE	ADDITIONAL RESTRICTIONS SEE APPENDIX D MAPS
Jefferson St. (Embarcadero - Hyde)	11a.m. - 7p.m. Everyday	11a.m. - 7p.m. Everyday	--	--	
Judah St. (3rd Ave. - 19th Ave.)	7a.m. - 9a.m.; 4p.m. - 6p.m.	7a.m. - 9a.m.; 4p.m. - 6p.m.	--	--	
Junipero Serra (St. Francis - Ocean)	--	--	7a.m. - 9a.m.	4p.m. - 6p.m.	
Junipero Serra (19th Ave. - I-280)	--	--	Caltrans	Caltrans	Caltrans Jurisdiction
Kearny St. (Market - California)	--	--	7a.m. - 7p.m. Everyday	7a.m. - 7p.m. Everyday	Map 1
Kearny St. (California - Broadway)	--	--	7a.m. - 9a.m.; 3p.m. - 7p.m.	7a.m. - 9a.m.; 3p.m. - 7p.m.	Map 1
Kezar Dr. (Stanyan - Lincoln Wy)	--	--	7a.m. - 7p.m. Everyday	7a.m. - 7p.m. Everyday	
King St. (Embarcadero - 5th St.)	7a.m. - 9a.m.; 3p.m. - 7p.m.	7a.m. - 9a.m.; 3p.m. - 7p.m.	--	--	Maps 1 & 3
Laguna St. (Bay - Marina)	--	--	4p.m. - 6p.m.	7a.m. - 9a.m.; 4p.m. - 6p.m.	
Laguna Honda (7th Ave. - Dewey)	--	--	7a.m. - 9a.m.; 4p.m. - 6p.m.	7a.m. - 9a.m.; 4p.m. - 6p.m.	
Laguna Honda (Dewey - Merced)	--	--	4p.m. - 6p.m.	7a.m. - 9a.m.	
Lake Merced Blvd. (Sunset - John Muir)	--	--	7a.m. - 9a.m.; 3p.m. - 7p.m.	7a.m. - 9a.m.; 3p.m. - 7p.m.	
Larkin St. (Market - Turk)	--	--	7a.m. - 7p.m.	7a.m. - 7p.m.	Map 1
Larkin St. (Turk - Broadway)	--	--	7a.m. - 9a.m.; 3p.m. - 7p.m.	7a.m. - 9a.m.; 3p.m. - 7p.m.	Map 1
Laurel St. (California - Mayfair)	--	--	4p.m. - 6p.m.	--	
Leavenworth St. (McAllister - Broadway)	--	--	7a.m. - 9a.m.; 3p.m. - 7p.m.	7a.m. - 9a.m.; 3p.m. - 7p.m.	Map 1
Lincoln Way (3rd Ave. - 20th Ave.)	7a.m. - 7p.m. Everyday	7a.m. - 7p.m. Everyday	--	--	
Lincoln Way (20th Ave. - 38th Ave.)	4p.m. - 6p.m.	7a.m. - 9a.m.	--	--	
Lombard St. (Broderick - Van Ness)	Caltrans	Caltrans	--	--	Caltrans Jurisdiction

Legend: Unless otherwise noted, effective days are Monday thru Friday.

* = Monday thru Saturday. Everyday = Monday thru Sunday.

STREETS (Limits)	NORTHSIDE	SOUTHSIDE	EASTSIDE	WESTSIDE	ADDITIONAL RESTRICTIONS SEE APPENDIX D MAPS
Main St. (Market - Bryant)	--	--	7a.m. - 9a.m.; 3p.m. - 7p.m.	7a.m. - 9a.m.; 3p.m. - 7p.m.	Map 1
Marina Blvd. (Buchanan - Doyle Drive)	3p.m. - 7p.m.	7a.m. - 9a.m.	--	--	
Market St. (Steuart - 1st St.)	6a.m. - 7p.m.	6a.m. - 7p.m.	--	--	Map 1
Market St. (1st St. - 8th St.)	6a.m. - 7p.m.	6a.m. - 7p.m.	--	--	Maps 1, 2, & 3
Market St. (8th St. - Duboce)	6a.m. - 7p.m.	6a.m. - 7p.m.	--	--	Map 1
Market St. (Duboce - 14th St.)	4p.m. - 6p.m.	7a.m. - 9a.m.	--	--	
Market St. (14th St. - Corbett)	4p.m. - 6p.m.	7a.m. - 9a.m.	--	--	
Mason St. (Market - Sutter)	--	--	7a.m. - 9a.m.; 3p.m. - 7p.m.	7a.m. - 9a.m.; 3p.m. - 7p.m.	Map 1
Masonic Ave. (Waller - Page)	--	--	7a.m. - 9a.m.	4p.m. - 6p.m.	
Masonic Ave. (Page - Hayes)	--	--	7a.m. - 9a.m.; 4p.m. - 6p.m.	7a.m. - 9a.m.; 4p.m. - 6p.m.	
Masonic Ave. (Hayes - Presidio)	--	--	7a.m. - 9a.m.	4p.m. - 6p.m.	
McAllister St. (Market - Gough)	7a.m. - 9a.m.; 3p.m. - 7p.m.	7a.m. - 9a.m.; 3p.m. - 7p.m.	--	--	Map 1
McAllister St. (Gough - Octavia)	4p.m. - 6p.m.	--	--	--	
Mission St. (Embarcadero - Beale)	7a.m. - 9a.m.; 3p.m. - 7p.m.	7a.m. - 9a.m.; 3p.m. - 7p.m.	--	--	Map 1
Mission St. (Beale - 1st St.)	7a.m. - 7p.m.	7a.m. - 7p.m.	--	--	Map 1
Mission St. (1st St. - 11th St.)	7a.m. - 7p.m, Everyday	7a.m. - 7p.m, Everyday	--	--	Maps 1 & 2
Mission St. (11th St. - So. Van Ness)	7a.m. - 9a.m.; 3p.m. - 7p.m.	7a.m. - 9a.m.; 3p.m. - 7p.m.	--	--	Map 1
Mission St. (So. Van Ness - 13th St.)	Caltrans	Caltrans	Caltrans	Caltrans	Caltrans Jurisdiction
Mission St. (13th St. - Rolph)	--	--	7a.m. - 9a.m.; 4p.m. - 6p.m.	4p.m. - 6p.m.	

Legend: Unless otherwise noted, effective days are Monday thru Friday.

* = Monday thru Saturday. Everyday = Monday thru Sunday.

STREETS (Limits)	NORTHSIDE	SOUTHSIDE	EASTSIDE	WESTSIDE	ADDITIONAL RESTRICTIONS SEE APPENDIX D MAPS
Montgomery St. (Market - Washington)	--	--	7a.m. - 7p.m, Everyday	7a.m. - 7p.m, Everyday	Map 1
New Montgomery (Market - Mission)	--	--	7a.m. - 7p.m, Everyday	7a.m. - 7p.m, Everyday	Map 1
New Montgomery (Mission - Howard)	--	--	7a.m. - 7p.m.*	7a.m. - 7p.m.*	Map 1
North Point St. (Columbus - Van Ness)	4p.m. - 6p.m.	7a.m. - 9a.m.	--	--	
Oak St. (Franklin - Baker)	7a.m. - 7p.m. Everyday	7a.m. - 7p.m. Everyday	--	--	Map 1
Oak St. (Baker - Stanyan)	7a.m. - 10a.m.	7a.m. - 10a.m.	--	--	
Ocean Ave. (Phelan - San Fernando)	4p.m. - 6p.m.	7a.m. - 9a.m.; 4p.m. - 6p.m.	--	--	
Ocean Ave. (San Fernando - 19th Ave.)	4p.m. - 6p.m.	4p.m. - 6p.m.	--	--	
Octavia Blvd. (Market - Fell (Main Roadway))	--	--	7a.m. - 10p.m. Everyday	7a.m. - 10p.m. Everyday	
O'Farrell St. (Market - Taylor)	7a.m. - 7p.m.*	7a.m. - 7p.m.*	--	--	Map 1
O'Farrell St. (Taylor - Gough)	7a.m. - 9a.m.; 3p.m. - 7p.m.	7a.m. - 9a.m.; 3p.m. - 7p.m.	--	--	Map 1
Otis St. (So. Van Ness - McCoppin)	7a.m. - 9a.m.; 3p.m. - 7p.m.	7a.m. - 9a.m.; 3p.m. - 7p.m.	--	--	Map 1
Otis St. (McCoppin - Duboce)	--	--	7a.m. - 7p.m. Everyday	7a.m. - 7p.m. Everyday	Map 1
Pacific Ave. (Front - Gough)	7a.m. - 9a.m.; 3p.m. - 7p.m.	7a.m. - 9a.m.; 3p.m. - 7p.m.	--	--	Map 1
Page St. (Gough - Franklin)	7a.m. - 9a.m.; 3p.m. - 7p.m.	7a.m. - 9a.m.; 3p.m. - 7p.m.	--	--	Map 1
Park Presidio Blvd. (Fulton - Lake)	--	--	Caltrans	Caltrans	Caltrans Jurisdiction
Parnassus Ave. (5th Ave. - Hillway)	4p.m. - 6p.m.	4p.m. - 6p.m.	--	--	
Paul Ave. (San Bruno - 3rd St.)	4p.m. - 6p.m.	7a.m. - 9a.m.	--	--	
Pine St. (Market - Sansome)	7a.m. - 9a.m.; 3p.m. - 7p.m.	7a.m. - 9a.m.; 3p.m. - 7p.m.	--	--	Map 1

Legend: Unless otherwise noted, effective days are Monday thru Friday.

* = Monday thru Saturday. Everyday = Monday thru Sunday.

STREETS (Limits)	NORTHSIDE	SOUTHSIDE	EASTSIDE	WESTSIDE	ADDITIONAL RESTRICTIONS SEE APPENDIX D MAPS
Pine St. (Sansome - Kearny)	7a.m. - 7p.m.	7a.m. - 7p.m.	--	--	Map 1
Pine St. (Kearny - Gough)	7a.m. - 9a.m.; 3p.m. - 7p.m.	7a.m. - 9a.m.; 3p.m. - 7p.m.	--	--	Map 1
Pine St. (Gough - Presidio)	4p.m. - 7p.m.	4p.m. - 7p.m.	--	--	
Polk St. (Market - Sutter)	--	--	7a.m. - 9a.m.; 3p.m. - 7p.m.	7a.m. - 9a.m.; 3p.m. - 7p.m.	Map 1
Polk St. (Sutter - Sacramento)	--	--	7a.m. - 9a.m.; 11a.m.-7p.m.*	7a.m. - 9a.m.; 11a.m.-7p.m.*	Map 1
Polk St. (Sacramento - Broadway)	--	--	7a.m. - 9a.m.; 3p.m. - 7p.m.	7a.m. - 9a.m.; 3p.m. - 7p.m.	Map 1
Polk St. (Broadway - Vallejo)	--	--	4p.m. - 6p.m.	7a.m. - 9a.m.; 4p.m. - 6p.m.	
Portola Dr. (Corbett - J. Serra)	4p.m. - 6p.m.	7a.m. - 9a.m.	--	--	
Post St. (Montgomery - Mason)	7a.m. - 7p.m.	7a.m. - 7p.m.	--	--	Map 1
Post St. (Mason - Gough)	7a.m. - 9a.m.; 3p.m. - 7p.m.	7a.m. - 9a.m.; 3p.m. - 7p.m.	--	--	Map 1
Post St. (Gough - Divisadero)	--	7a.m. - 9a.m.	--	--	
Potrero Ave. (Cesar Chavez - Division)	--	--	7a.m. - 9a.m.; 3p.m. - 7p.m.	7a.m. - 9a.m.; 3p.m. - 7p.m.	
Powell St. (Ellis - Broadway)	--	--	7a.m. - 9a.m.; 3p.m. - 7p.m.	7a.m. - 9a.m.; 3p.m. - 7p.m.	Map 1
Presidio Ave. (Pine - California)	--	--	4p.m. - 6p.m.	--	
Richardson Ave. (Lyon - Broderick)	--	--	Caltrans	Caltrans	Caltrans Jurisdiction
Sacramento St. (Drumm - Sansome)	7a.m. - 9a.m.; 3p.m. - 7p.m.	7a.m. - 9a.m.; 3p.m. - 7p.m.	--	--	Map 1
Sacramento St. (Sansome - Kearny)	7a.m. - 7p.m.	7a.m. - 7p.m.	--	--	Map 1
Sacramento St. (Kearny - Gough)	7a.m. - 9a.m.; 3p.m. - 7p.m.	7a.m. - 9a.m.; 3p.m. - 7p.m.	--	--	Map 1
San Jose Ave. (Guerrero - Theresa)	--	--	7a.m. - 9a.m.; 4p.m. - 6p.m.	7a.m. - 9a.m.; 4p.m. - 6p.m.	

Legend: Unless otherwise noted, effective days are Monday thru Friday.

* = Monday thru Saturday. Everyday = Monday thru Sunday.

STREETS (Limits)	NORTHSIDE	SOUTHSIDE	EASTSIDE	WESTSIDE	ADDITIONAL RESTRICTIONS SEE APPENDIX D MAPS
San Jose Ave. (Theresa - Mt. Vernon)	--	--	7a.m. - 9a.m.	4p.m. - 6p.m.	
San Jose Ave. (Sadowa - County Line)	--	--	Caltrans	Caltrans	Caltrans Jurisdiction
Sansome St. (Sutter - Washington)		--	7a.m. - 7p.m.	7a.m. - 7p.m.	Map 1
Sansome St. (Washington- Embarcadero)	--	--	7a.m. - 9a.m.; 3p.m. - 7p.m.	7a.m. - 9a.m.; 3p.m. - 7p.m.	Map 1
Silver Ave. (Elmira - Girard)	4p.m. - 6p.m.	7a.m. - 9a.m.	--	--	
Skyline Blvd. (Sloat - County Line)	--	--	Caltrans	Caltrans	Caltrans Jurisdiction
So. Van Ness (Market - Mission)	--	--	7a.m. - 7p.m. Everyday	7a.m. - 7p.m. Everyday	Map 1; Caltrans Jurisdiction
So. Van Ness (Mission - 13th St.)	--	--	7a.m. - 9a.m.; 3p.m. - 7p.m.	7a.m. - 7p.m. Everyday	Map 1; West Side is Caltrans Jurisdiction
So. Van Ness (13th St. - Cesar Chavez)	--	--	7a.m. - 9a.m.	4p.m. - 6p.m.	
Stanyan St. (Waller - Fulton)	--	--	7a.m. - 9a.m.; 4p.m. - 6p.m.	4p.m. - 6p.m.	
Starr King Way (Gough - Franklin)	7a.m. - 9a.m.	7a.m. - 9a.m.	--	--	
Sterling St. (Harrison - Bryant)	--	--	7a.m. - 9a.m.; 3p.m. - 7p.m.	7a.m. - 9a.m.; 3p.m. - 7p.m.	Map 1
Steuart St. (Market - Howard)	--	--	7a.m. - 9a.m.; 3p.m. - 7p.m.	7a.m. - 9a.m.; 3p.m. - 7p.m.	Map 1
Stockton St. (Market - Broadway)	--	--	7a.m. - 7p.m. Everyday	7a.m. - 7p.m. Everyday	Map 1
Stockton St. (Broadway - Columbus)	--	--	7a.m. - 7p.m. Everyday	7a.m. - 7p.m. Everyday	
Sutter St. (Market - Kearny)	7a.m. - 7p.m.	7a.m. - 7p.m.	--	--	Map 1
Sutter St. (Kearny - Mason)	7a.m. - 6p.m.*	7a.m. - 6p.m.*	--	--	Map 1
Sutter St. (Mason - Gough)	7a.m. - 9a.m.; 3p.m. - 7p.m.	7a.m. - 9a.m.; 3p.m. - 7p.m.	--	--	Map 1
Sutter St. (Gough - Divisadero)	4p.m. - 6p.m.	--	--	--	

Legend: Unless otherwise noted, effective days are Monday thru Friday.

* = Monday thru Saturday. Everyday = Monday thru Sunday.

STREETS (Limits)	NORTHSIDE	SOUTHSIDE	EASTSIDE	WESTSIDE	ADDITIONAL RESTRICTIONS SEE APPENDIX D MAPS
Taraval St. (18th Ave. - 20th Ave.)	4p.m. - 6p.m.	7a.m. - 9a.m.	--	--	
Taylor St. (Market - Broadway)	--	--	7a.m. - 9a.m.; 3p.m. - 7p.m.	7a.m. - 9a.m.; 3p.m. - 7p.m.	Map 1
Townsend St. (Embarcadero - 8th St.)	7a.m. - 9a.m.; 3p.m. - 7p.m.	7a.m. - 9a.m.; 3p.m. - 7p.m.	--	--	Maps 1 & 3
Turk St. (Mason - Gough)	7a.m. - 9a.m.; 3p.m. - 7p.m.	7a.m. - 9a.m.; 3p.m. - 7p.m.	--	--	Map 1
Turk St. (Gough - Divisadero)	4p.m. - 7p.m.	4p.m. - 7p.m.	--	--	
Turk St. (Divisadero - Arguello)	3p.m. - 7p.m.	--	--	--	
Union St. (Powell - Stockton)	4p.m. - 6p.m.	4p.m. - 6p.m.	--	--	
Union St. (Octavia - Polk)	4p.m. - 6p.m.	7a.m. - 9a.m.	--	--	
Valencia St. (Market - Mission)	--	--	7a.m. - 9a.m.	4p.m. - 6p.m.	
Van Ness Ave. (Market - Lombard)	--	--	Caltrans	Caltrans	Map 1; Caltrans Jurisdiction
Van Ness Ave. (Lombard - North Point)	--	--	--	4p.m. - 6p.m.	
Washington St. (Embarcadero- Montgomery)	7a.m. - 9a.m.; 3p.m. - 7p.m.	7a.m. - 9a.m.; 3p.m. - 7p.m.	--	--	Map 1
West Portal Ave. (Sloat - Ulloa)	4p.m. - 6p.m.	4p.m. - 6p.m.	--	--	
Woodside St. (Laguna Honda - Portola)	4p.m. - 6p.m.	7a.m. - 9a.m.; 4p.m. - 6p.m.	--	--	

Legend: Unless otherwise noted, effective days are Monday thru Friday.

* = Monday thru Saturday. Everyday = Monday thru Sunday.

TABLE 2
MOSCONE CONVENTION CENTER (SEE MAP 2)

NO CONSTRUCTION ACITIVITY IS PERMITTED ON THESE STREETS FROM ONE HOUR BEFORE TO ONE HOUR AFTER MAJOR EVENTS AT THE MOSCONE CONVENTION CENTER. CONTRACTOR IS NOT ALLOWED TO LEAVE ANY HOLES, DEBRIS, AND MATERIAL/EQUIPMENT IN THE TRAFFIC LANES, INCLUDING TOW-AWAY LANES, DURING THESE HOURS.

	Street	Limits
1.	Mission Street	2 nd Street to 5 th Street
2.	Howard Street	3 rd Street to 5 th Street
3.	Folsom Street	3 rd Street to 4 th Street
4.	3 rd Street	Market Street to Harrison Street
5.	4 th Street	Market Street to Harrison Street
6.	5 th Street	Mission Street to Howard Street

For event information, see the Moscone Convention Center website:
<https://www.moscone.com/events>

TABLE 3
ORACLE PARK and CHASE CENTER (SEE MAP 3)

	Street	Limits
1	16 th Street	Potrero Avenue to 3 rd Street
2	25 th Street	Illinois Street to 3 rd Street
3	2 nd Street	Market Street to The Embarcadero
4	3 rd Street	Market Street to Cesar Chavez Street
5	4 th Street	Market Street to 3 rd Street
6	5 th Street	Berry Street to King Street
7	6 th Street	Channel Street to Owens Street
8	7 th Street	Townsend Street to 16 th Street
9	Berry Street	3 rd Street to 5 th Street
10	Bryant Street	2 nd Street to 3 rd Street
11	Cesar Chavez Street	Pennsylvania Avenue to Illinois Street
12	Channel Street	3 rd Street to 4 th Street
13	Harrison Street	The Embarcadero to 3 rd Street
14	Illinois Street	Cesar Chavez Street to Mariposa Street
15	King Street	2 nd Street to 5 th Street
16	Mariposa Street	Pennsylvania Avenue to Illinois Street
17	Mariposa Street	Terry Francois Boulevard to Mississippi Street
18	Market Street	2 nd Street to 4 th Street
19	Mission Rock Street	3 rd Street to Terry Francois Boulevard
21	Owens Street	6 th Street to 16 th Street
22	Pennsylvania Avenue	I 280 SB onramp to Cesar Chavez Street
23	Terry Francois Blvd	3 rd Street to Mariposa Street
24	The Embarcadero	Market Street to King Street
25	Townsend Street	2 nd Street to 7 th Street

Restrictions apply for all events at Oracle Park. For event information, see the Giants website at:

<https://www.mlb.com/giants>

APPENDIX D: MAPS



MAP 1

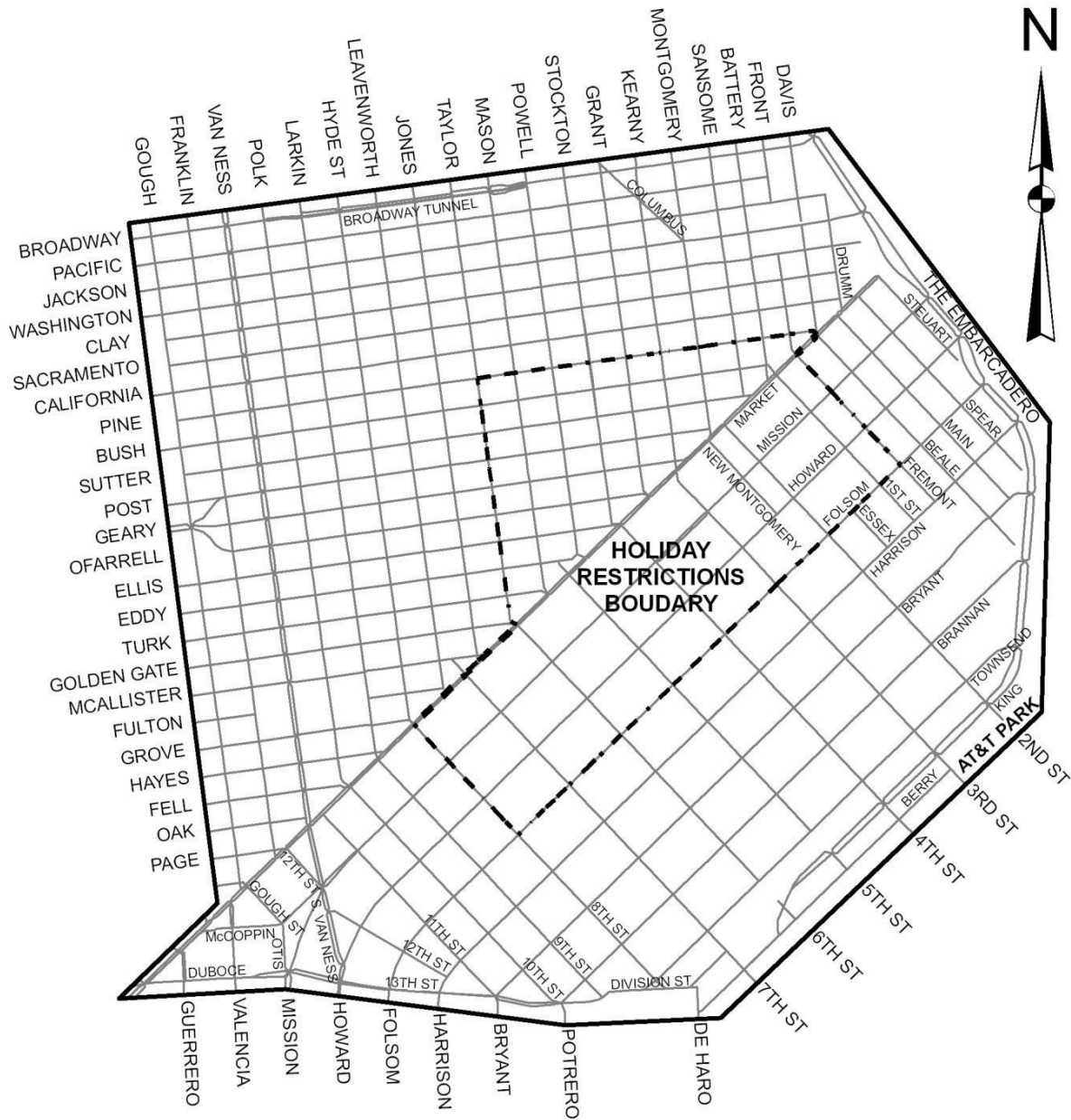
Streets of Major Traffic Importance



Notes:

This map does not show all the restricted streets clearly. Check Table 1 in Appendix C for the detailed list and applicable restrictions.

MAP 1A **Area of Important Streets (Downtown)**

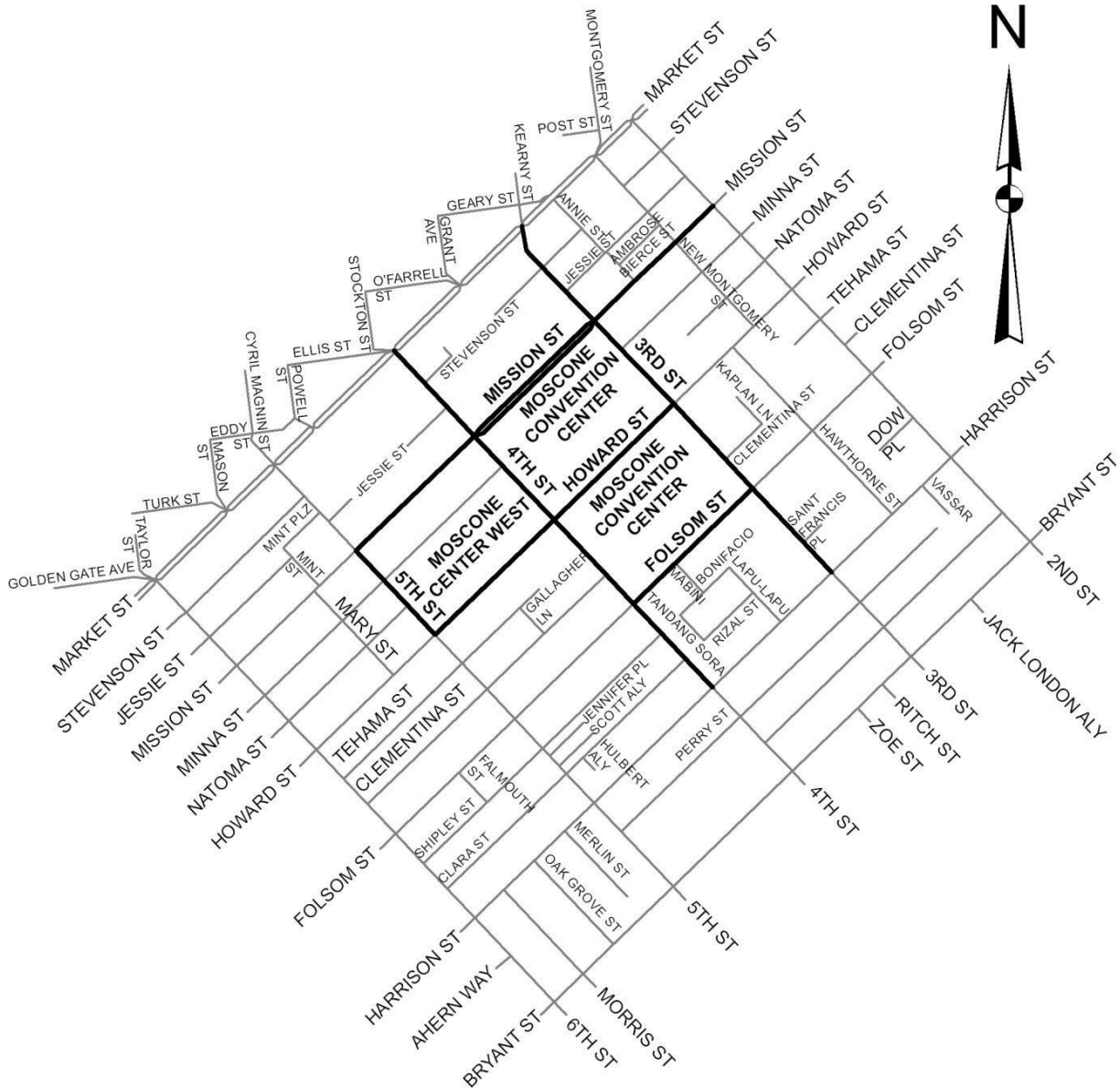


Notes:

1. No construction activity is allowed on the streets within the solid bounded area from 7 a.m. to 9 a.m. and 3 p.m. to 7 p.m. Monday through Friday. Consult Table 1 in Appendix C for more specific restrictions on individual streets.
2. Prohibition of construction activity does not apply to alleys.

MAP 2

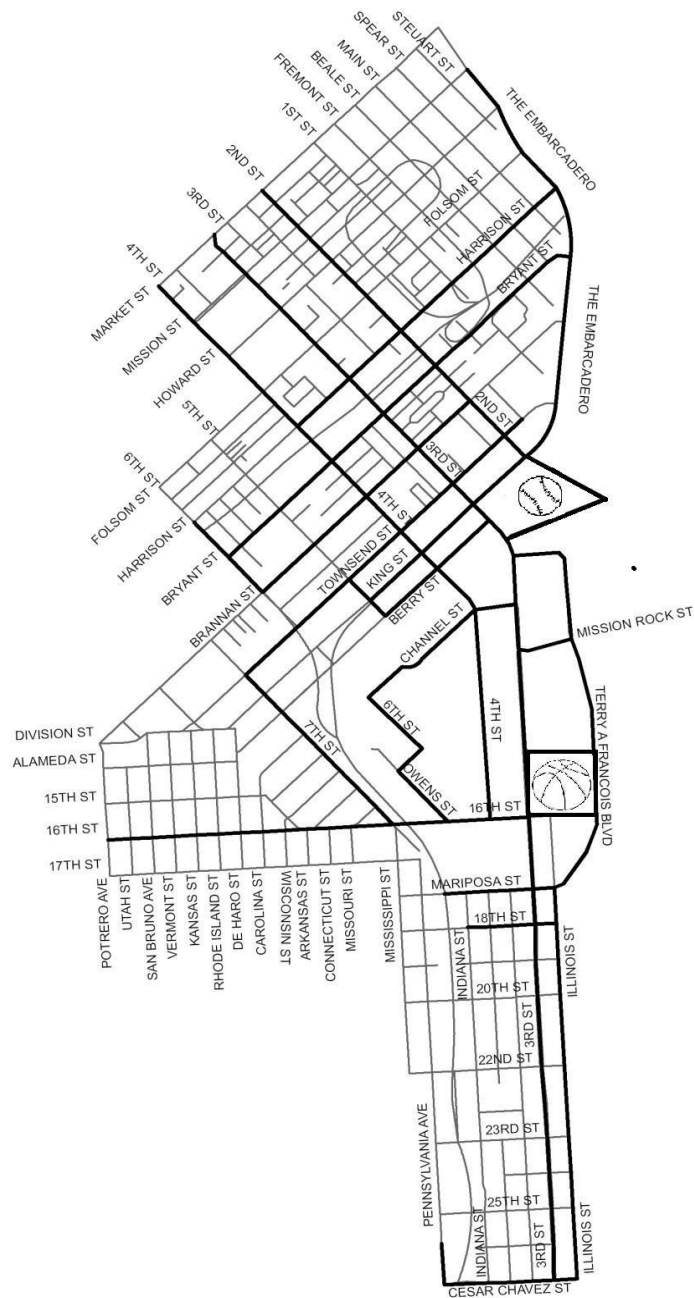
Restrictions for Streets Around Moscone Convention Center During Major Events



Notes:

1. No construction activity is permitted on highlighted streets from one (1) hour before until one (1) hour after major events in the Moscone Center.
2. For information regarding event schedules, see Moscone Center website at <https://www.moscone.com/events> or contact the convention center management at 415.974.4073.

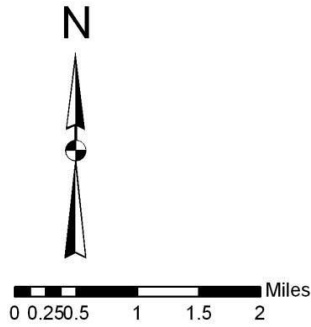
MAP 3 Ball Park Restrictions



Notes:

1. No construction activity is permitted on highlighted streets from two (2) hours before until two (2) hours after events.
2. Call Giants Enterprises at 415.972.1800 for event schedules or check out the Giants website at <https://www.mlb.com/giants>.
3. For Chase Center please visit www.chasecenter.com/home for event schedules.

MAP 4 Bicycle Route Network



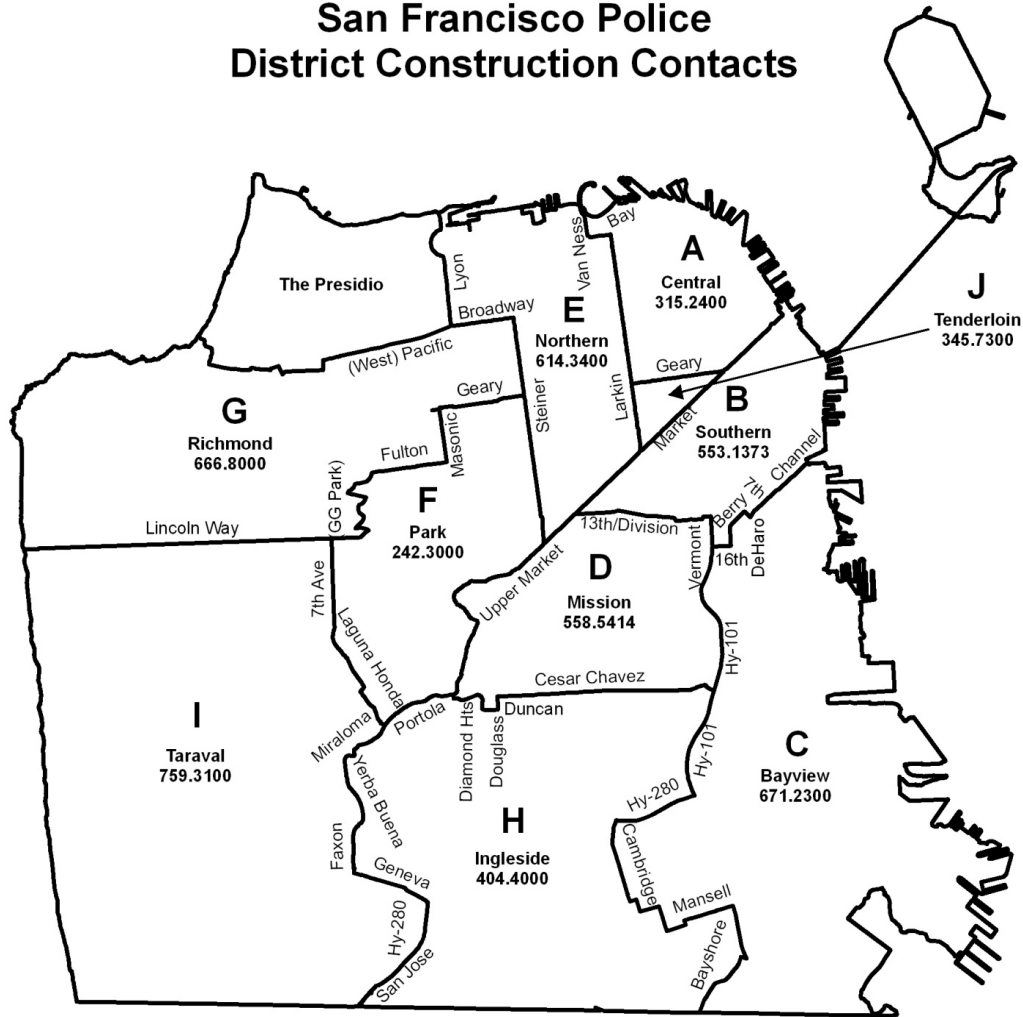
..... BIKE LANES
 — BIKE PATHS
 — BIKE ROUTES (includes wide curb lanes)

Note: This map is only a guide.
 For details of San Francisco's
 most up-to-date bicycle route network map,
 and for staff contact information, visit:
www.bicycle.sfgov.org.



MAP 5
San Francisco Police Department (SFPD) District Construction Coordinators

**San Francisco Police
District Construction Contacts**



10B CONSTRUCTION CONTACTS

	STATION	WORK PHONE	STATION FAX
A	Central	415.315.2400	415.315.2450
B	Southern	415.553.1373	415.553.1073
C	Bayview	415.671.2300	415.671.2345
D	Mission	415.558.5414	415.558.5447
E	Northern	415.614.3400	415.614.3434
F	Park	415.242.3000	415.242.3005
G	Richmond	415.666.8000	415.666.8060
H	Ingleside	415.404.4000	415.404.4008
I	Taraval	415.759.3100	415.753.7220
J	Tenderloin	415.345.7300	415.345.7370