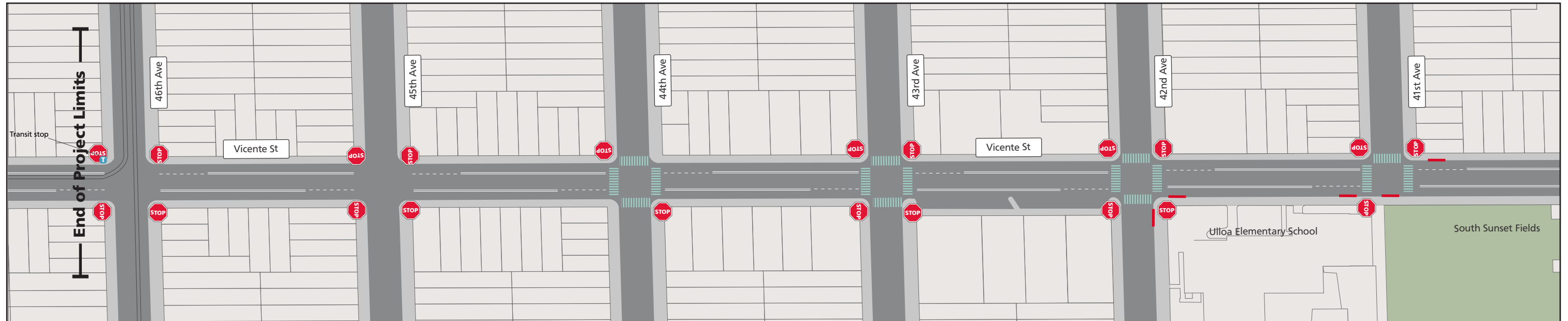


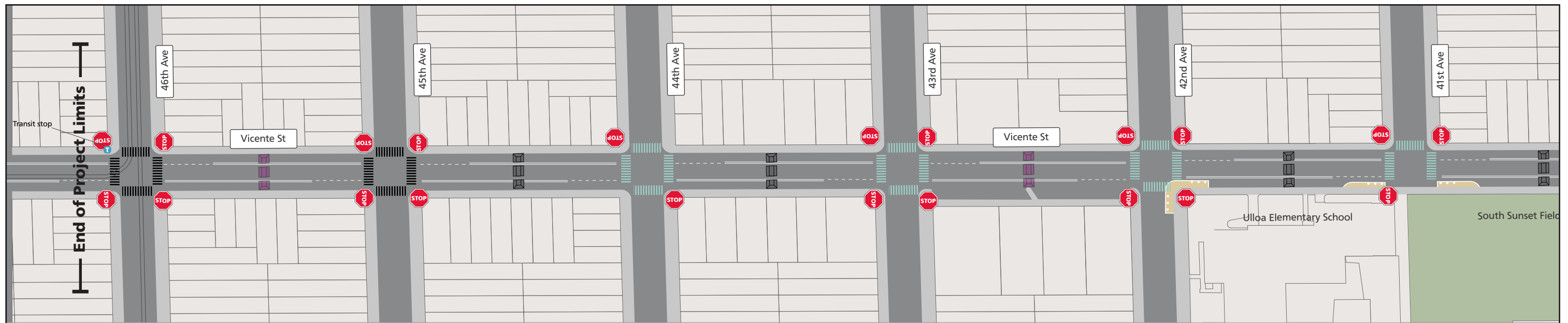
← Westbound towards Great Highway

Eastbound towards 19th Avenue →

Existing














Proposed



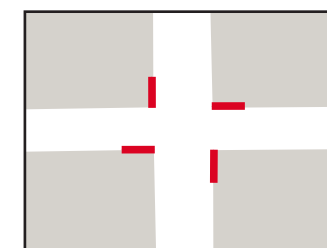
Legend

Design note: Traffic calming treatments shown in the “proposed” condition are in addition to existing conditions. All existing conditions will remain.

Treatments shown in **purple** are supplemental treatments of the project.

-  Stop Sign
-  Existing Intersection Daylighting
-  Proposed Partial Traffic Diverter
-  Proposed Continental Crosswalk
-  Existing Continental crosswalks
-  Proposed Traffic Circle
-  Proposed Speed Cushion
-  Existing Speed Hump
-  Raised Crosswalk
-  Proposed Pedestrian Island
-  Proposed Painted Safety Zone

Corridorwide Intersection Daylighting



Where geometrically feasible, intersection daylighting is proposed at all intersections along the Neighborway. Existing daylighting will be refreshed.

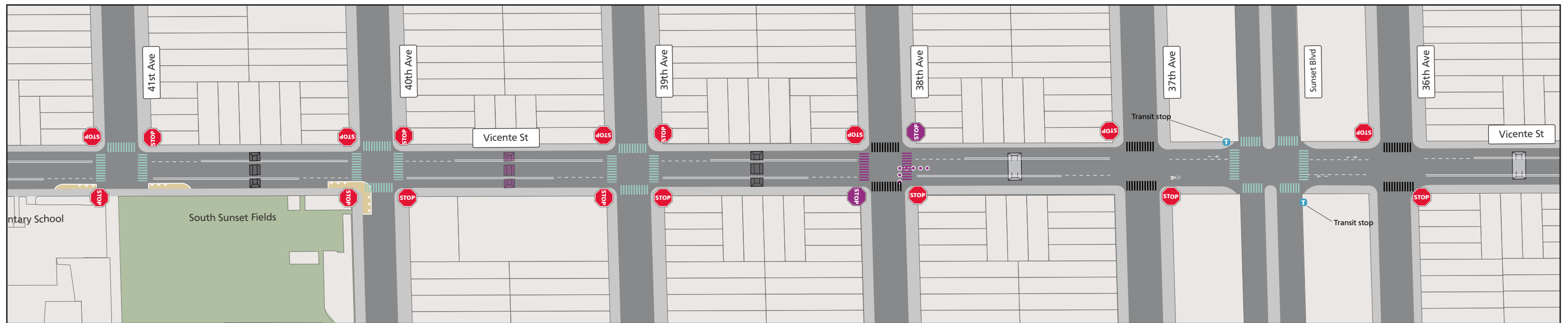
← Westbound towards Great Highway

Eastbound towards 19th Avenue →

Existing



Proposed



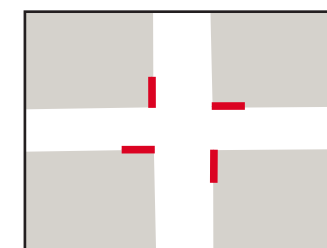
Legend

Design note: Traffic calming treatments shown in the “proposed” condition are in addition to existing conditions. All existing conditions will remain.

Treatments shown in **purple** are supplemental treatments of the project.

- | | | | | | | | |
|--|-----------------------------------|--|---------------------------------|--|------------------------|--|------------------------------|
| | Stop Sign | | Proposed Continental Crosswalk | | Proposed Speed Cushion | | Proposed Pedestrian Island |
| | Existing Intersection Daylighting | | Existing Continental crosswalks | | Existing Speed Hump | | Proposed Painted Safety Zone |
| | Proposed Partial Traffic Diverter | | Proposed Traffic Circle | | Raised Crosswalk | | |

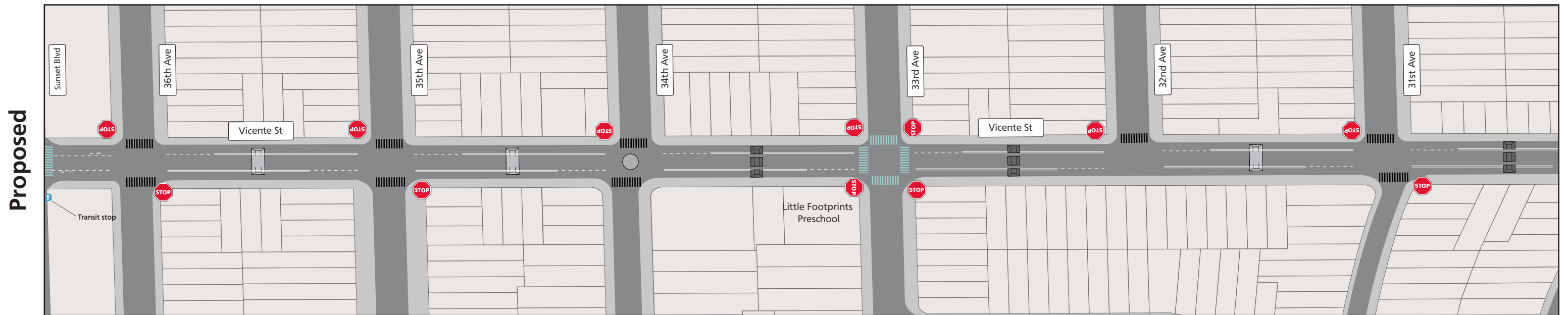
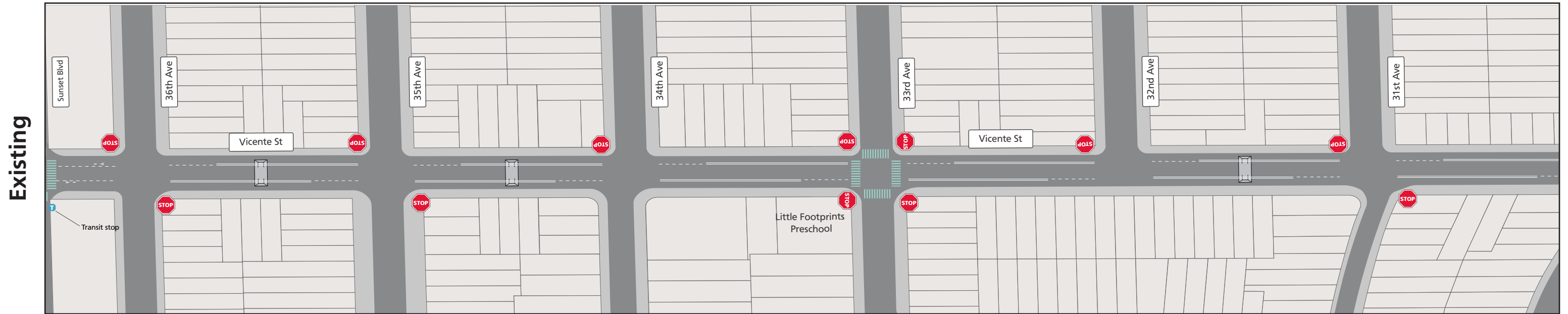
Corridorwide Intersection Daylighting



Where geometrically feasible, intersection daylighting is proposed at all intersections along the Neighborway. Existing daylighting will be refreshed.

← Westbound towards Great Highway

Eastbound towards 19th Avenue →



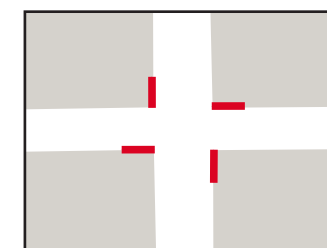
Legend

Design note: Traffic calming treatments shown in the “proposed” condition are in addition to existing conditions. All existing conditions will remain.

Treatments shown in **purple** are supplemental treatments of the project.

- Stop Sign
- Existing Intersection Daylighting
- Proposed Partial Traffic Diverter
- Proposed Continental Crosswalk
- Existing Continental crosswalks
- Proposed Traffic Circle
- Proposed Speed Cushion
- Existing Speed Hump
- Raised Crosswalk
- Proposed Pedestrian Island
- Proposed Painted Safety Zone

Corridorwide Intersection Daylighting

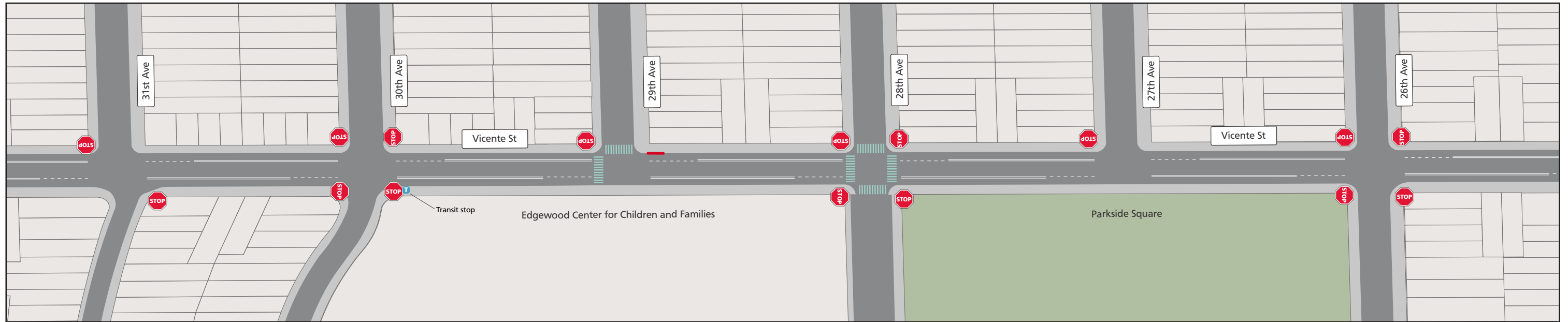


Where geometrically feasible, intersection daylighting is proposed at all intersections along the Neighborway. Existing daylighting will be refreshed.

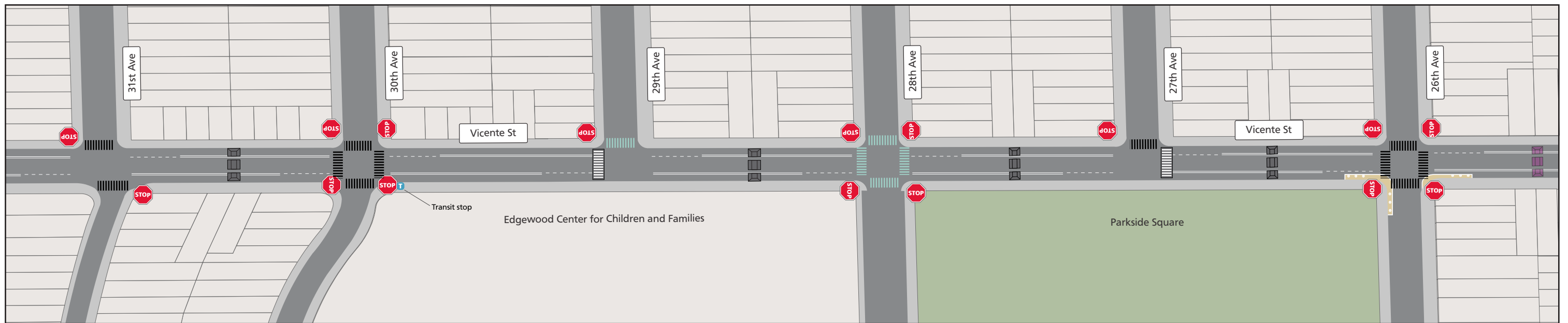
← Westbound towards Great Highway

Eastbound towards 19th Avenue →

Existing



Proposed



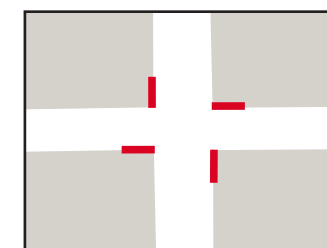
Legend

Design note: Traffic calming treatments shown in the “proposed” condition are in addition to existing conditions. All existing conditions will remain.

Treatments shown in purple are supplemental treatments of the project.

- | | | | |
|-----------------------------------|---------------------------------|------------------------|-----------------------------------|
| Stop Sign | Existing Continental Crosswalk | Proposed Speed Cushion | Proposed Pedestrian Island |
| Existing Intersection Daylighting | Existing Continental crosswalks | Existing Speed Hump | Proposed Partial Traffic Diverter |
| Proposed Partial Traffic Diverter | Proposed Traffic Circle | Raised Crosswalk | Proposed Painted Safety Zone |

Corridorwide Intersection Daylighting

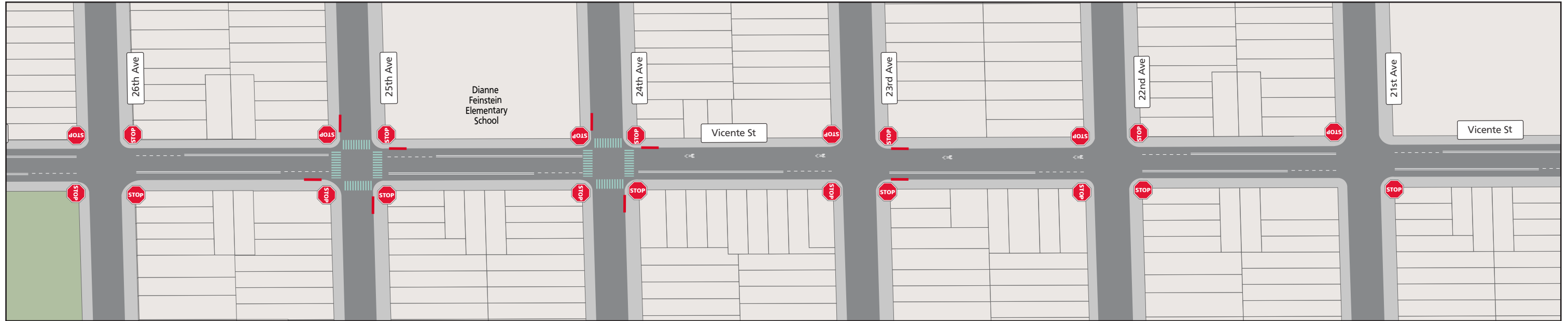


Where geometrically feasible, intersection daylighting is proposed at all intersections along the Neighborway. Existing daylighting will be refreshed.

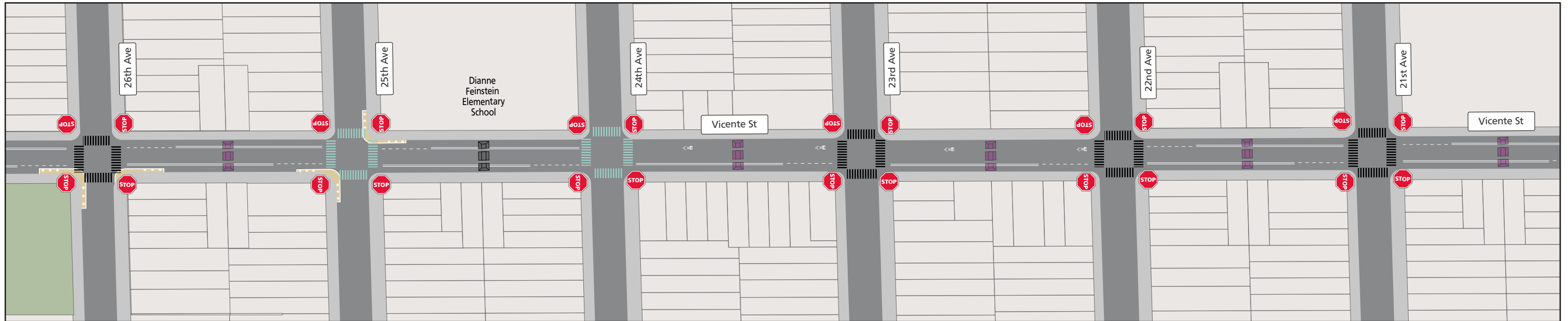
← Westbound towards Great Highway

Project limit ends at 19th Ave

Existing



Proposed



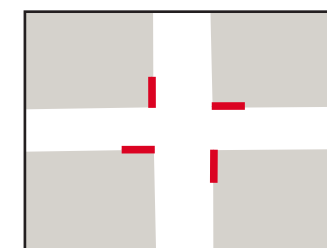
Legend

Design note: Traffic calming treatments shown in the “proposed” condition are in addition to existing conditions. All existing conditions will remain.

Treatments shown in **purple** are supplemental treatments of the project.

- | | | | | | | | |
|--|-----------------------------------|--|---------------------------------|--|------------------------|--|------------------------------|
| | Stop Sign | | Proposed Continental Crosswalk | | Proposed Speed Cushion | | Proposed Pedestrian Island |
| | Existing Intersection Daylighting | | Existing Continental crosswalks | | Existing Speed Hump | | Proposed Painted Safety Zone |
| | Proposed Partial Traffic Diverter | | Proposed Traffic Circle | | Raised Crosswalk | | |

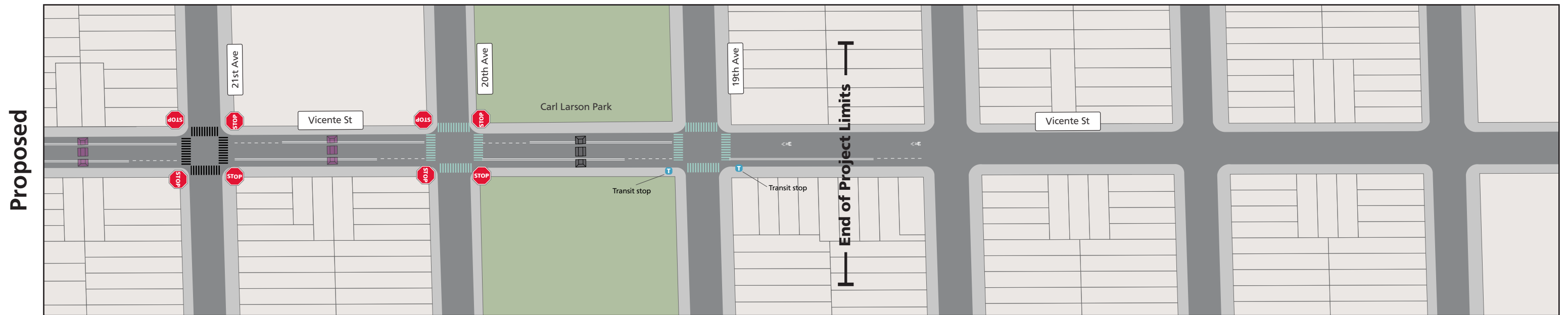
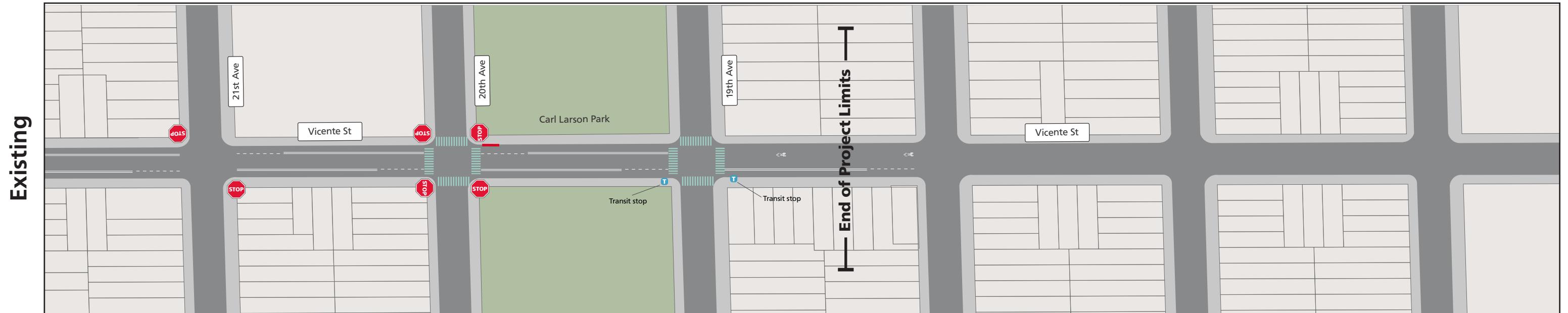
Corridorwide Intersection Daylighting



Where geometrically feasible, intersection daylighting is proposed at all intersections along the Neighborway. Existing daylighting will be refreshed.

← Westbound towards Great Highway

Project limit ends at 19th Ave



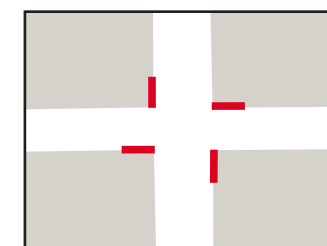
Legend

Design note: Traffic calming treatments shown in the “proposed” condition are in addition to existing conditions. All existing conditions will remain.

Treatments shown in **purple** are supplemental treatments of the project.

- | | | | | | | | |
|--|-----------------------------------|--|---------------------------------|--|------------------------|--|------------------------------|
| | Stop Sign | | Proposed Continental Crosswalk | | Proposed Speed Cushion | | Proposed Pedestrian Island |
| | Existing Intersection Daylighting | | Existing Continental crosswalks | | Existing Speed Hump | | Proposed Painted Safety Zone |
| | Proposed Partial Traffic Diverter | | Proposed Traffic Circle | | Raised Crosswalk | | |

Corridorwide Intersection Daylighting



Where geometrically feasible, intersection daylighting is proposed at all intersections along the Neighborway. Existing daylighting will be refreshed.