

Residential Permit Parking Snapshot



Area A

North Beach

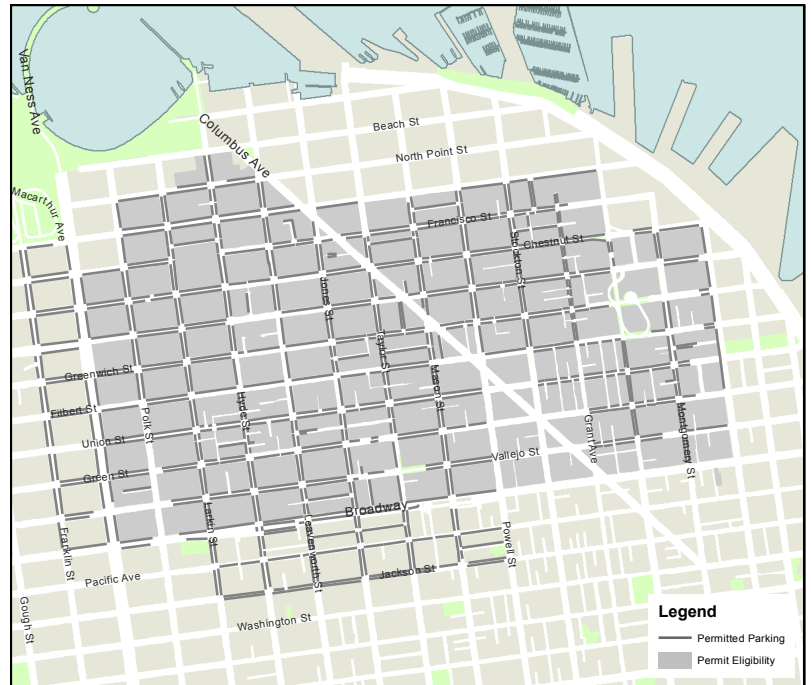
Russian Hill

Telegraph Hill

Established in 1977

Primary parking generators:

- Financial District
- Commercial businesses
- Visitor attractions



Spatial

- 5,760 permitted parking spaces
- 27.6 miles of blockface frontage
- 0.69 square miles

Demographics

- Population: 28,600
- Households: 15,200
- Density: 41,300 ppl per sq mile

Employment

- Employment (Jobs): 13,400
- Employed Residents: 16,400

Other

- Transit lines: 14 (2 Express)
- Child care centers: 13

7,960 Annual Permits	1,559 Short-term Permits
Resident: 7,590	1-Day: 635
Business: 259	2-Week: 375
Commercial: 15	4-Week: 179
Med caregiver: 23	6-Week: 51
Child caregiver: 12	8-Week: 319
Student: 23	
Teacher: 38	
Fire Station: 0	

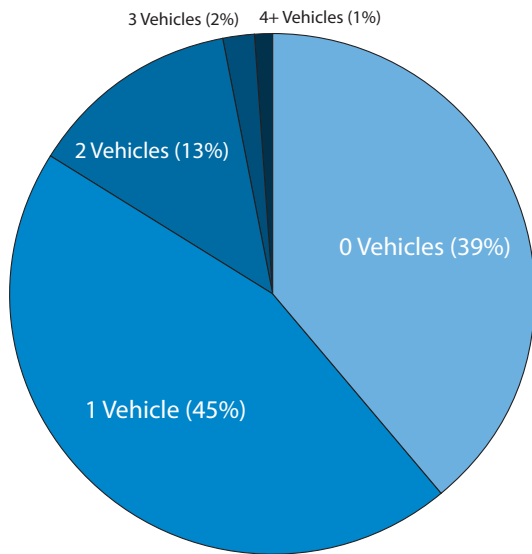
Permits (FY 2013-14)

- Permit Saturation: 138%
(permits / spaces)

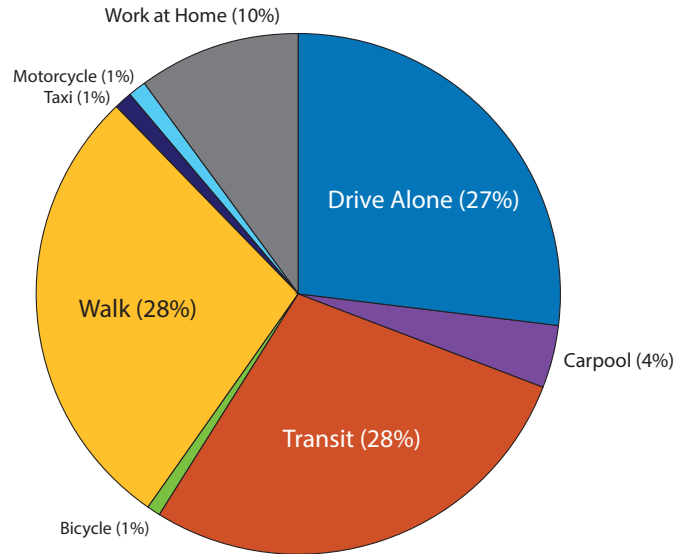
Citations (CY 2014)

- 15,800 residential
overstay citations
- 2.7 citations per space

Vehicle Availability (Resident Households)



Journey to Work (Residents)



Occupancy Rates

	Time Period	Permitted blocks <i>Russian Hill</i>	Permitted blocks <i>Nob Hill</i>	Permitted blocks <i>Telegraph Hill</i>
Weekdays	4:30am – 6am	92%	99%	91%
	10am – 12pm	92%	92%	90%
	2pm – 4pm	88%	91%	90%
	7pm – 9pm	86%	98%	91%
Saturday	2pm – 4pm	84%	93%	91%
	7pm – 9pm	88%	99%	93%
Prevailing Residential Permit Parking effective hours: Monday-Saturday, 8am-9pm				

Residential Permit Parking Snapshot



Area B

Ingleside Heights
Ocean View

Established in 1977

Primary parking generator:
– Daly City BART



Spatial

- 420 permitted parking spaces
- 2.1 miles of blockface frontage
- 0.05 square miles

Demographics

- Population: 1,400
- Households: 300
- Density: 27,900 ppl per sq mile

Employment

- Employment (Jobs): 80
- Employed Residents: 830

Other

- Transit: 9 (3 Rapid, 1 Express), BART
- Child care centers: 0

175 Annual Permits	10 Short-term Permits
Resident: 170	1-Day: 5
Business: 0	2-Week: 4
Commercial: 0	4-Week: 0
Med caregiver: 0	6-Week: 0
Child caregiver: 0	8-Week: 1
Student: 5	
Teacher: 0	
Fire Station: 0	

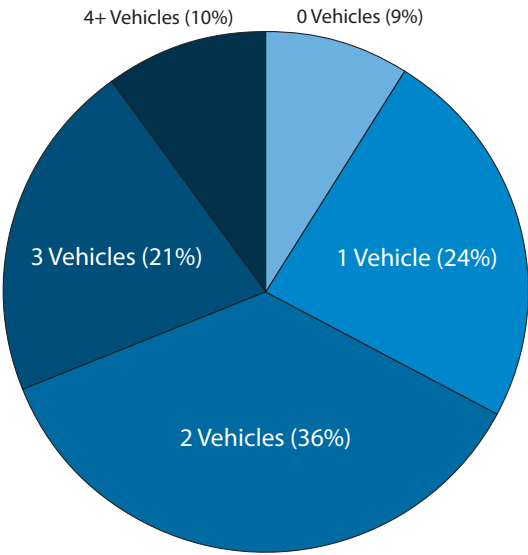
Permits (FY 2013-14)

- Permit Saturation: 42%
(permits / spaces)

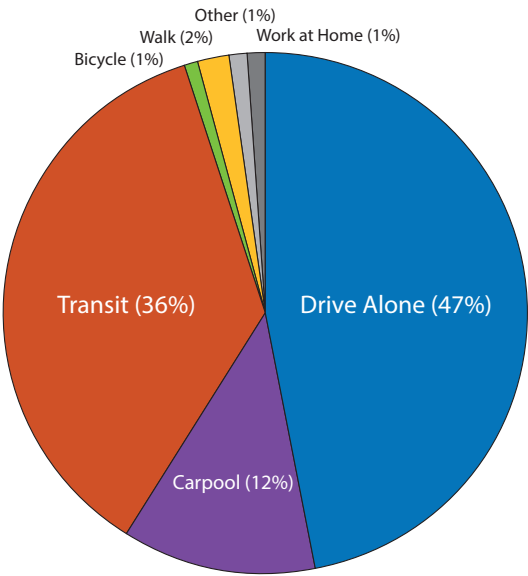
Citations (CY 2014)

- 480 residential
overstay citations
- 1.1 citations per space

Vehicle Availability (Resident Households)



Journey to Work (Residents)



Residential Permit Parking Snapshot



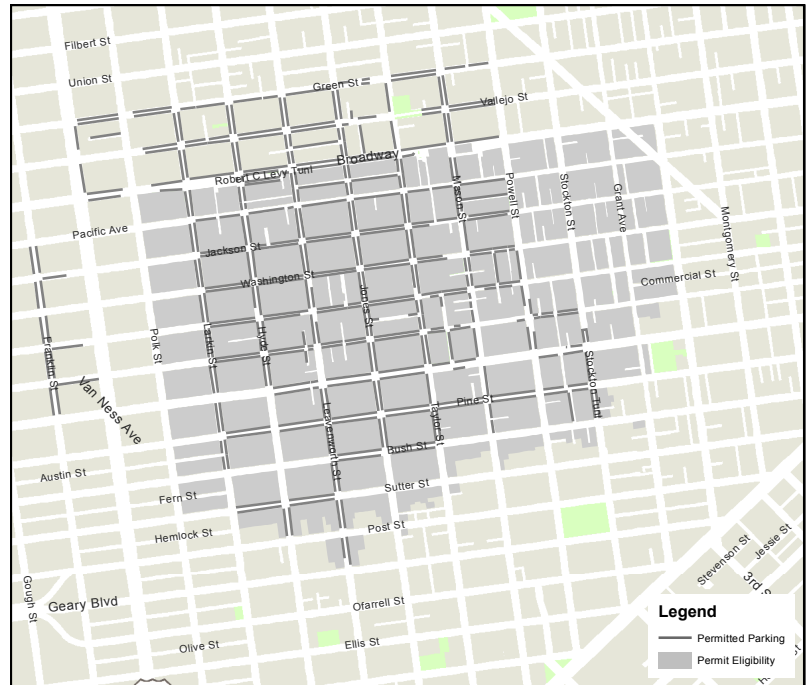
Area C

Chinatown
Nob Hill

Established in 1982

Primary parking generators:

- Financial District
- Employees of area businesses
- Visitor attractions



Spatial

- 3,630 permitted parking spaces
- 16.2 miles of blockface frontage
- 0.50 square miles

Demographics

- Population: 37,000
- Households: 20,000
- Density: 74,000 ppl per sq mile

Employment

- Employment (Jobs): 29,400
- Employed Residents: 18,200

Other

- Transit lines: 22 (1 Rapid, 9 Express)
- Child care centers: 15

5,534 Annual Permits	591 Short-term Permits
Resident: 5,186	1-Day: 227
Business: 233	2-Week: 146
Commercial: 15	4-Week: 99
Med caregiver: 7	6-Week: 24
Child caregiver: 8	8-Week: 95
Student: 32	
Teacher: 53	
Fire Station: 0	

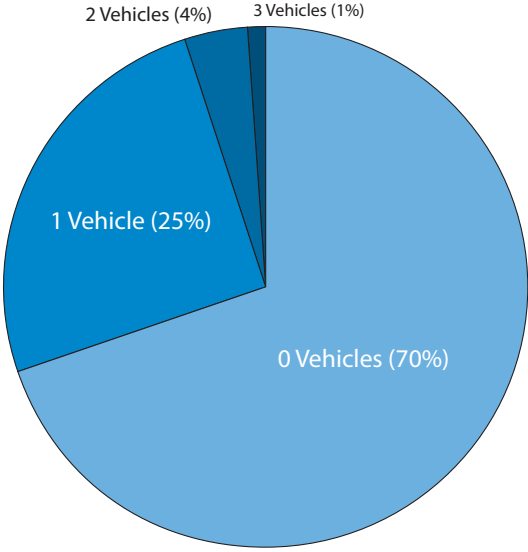
Permits (FY 2013-14)

- Permit Saturation: 152%
(permits / spaces)

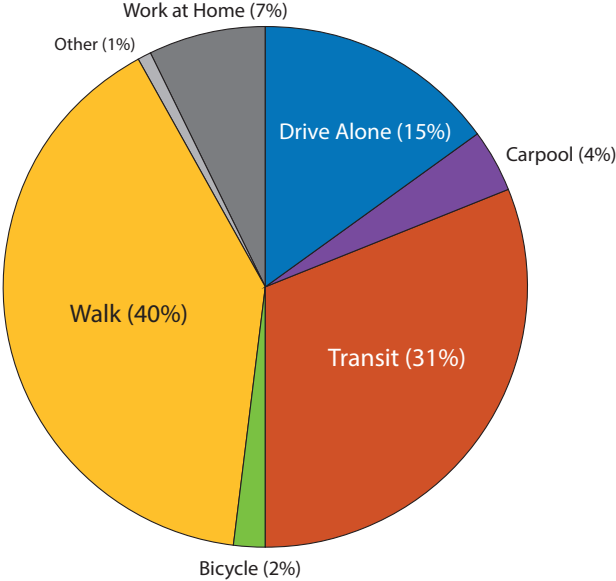
Citations (CY 2014)

- 9,370 residential
overstay citations
- 2.6 citations per space

Vehicle Availability (Resident Households)



Journey to Work (Residents)



Residential Permit Parking Snapshot



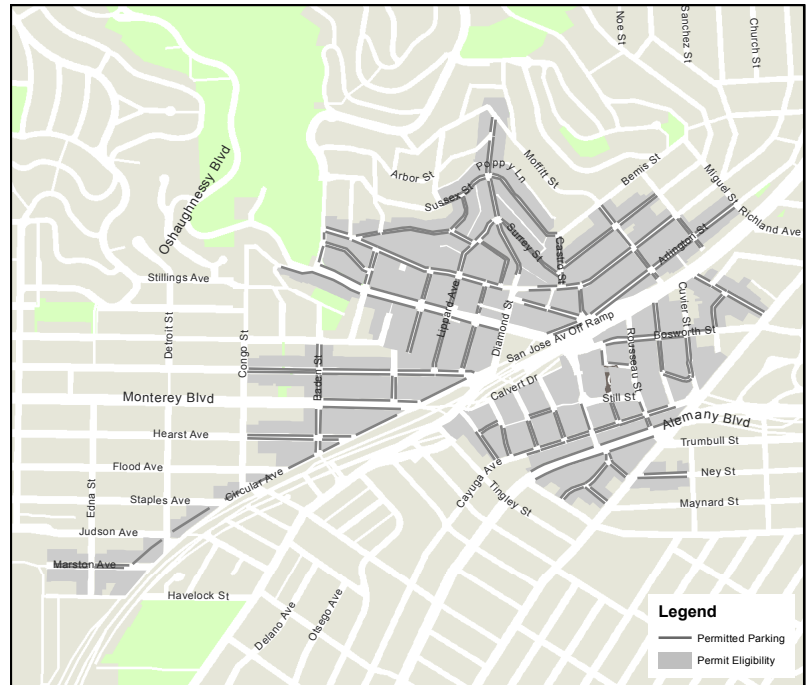
Area D

Glen Park
Sunnyside

Established in 1978

Primary parking generators:

- Glen Park BART
- City College of San Francisco
- Commercial businesses



Spatial

- 2,040 permitted parking spaces
- 11.9 miles of blockface frontage
- 0.33 square miles

Demographics

- Population: 5,100
- Households: 2,000
- Density: 15,500 ppl per sq mile

Employment

- Employment (Jobs): 2,700
- Employed Residents: 3,000

Other

- Transit: 11 (2 Rapid, 1 Express), BART
- Child care centers: 4

1,322 Annual Permits	96 Short-term Permits
Resident: 1,251	1-Day: 44
Business: 30	2-Week: 24
Commercial: 0	4-Week: 8
Med caregiver: 2	6-Week: 8
Child caregiver: 11	8-Week: 12
Student: 4	
Teacher: 24	
Fire Station: 0	

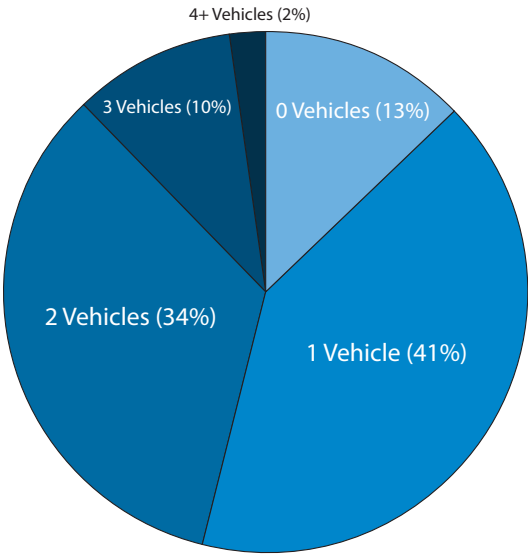
Permits (FY 2013-14)

- Permit Saturation: 65%
(permits / spaces)

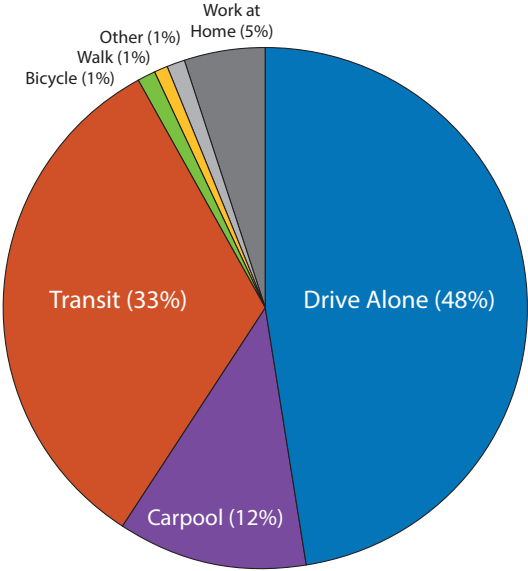
Citations (CY 2014)

- 2,160 residential
overstay citations
- 1.1 citations per space

Vehicle Availability (Resident Households)



Journey to Work (Residents)



Residential Permit Parking Snapshot



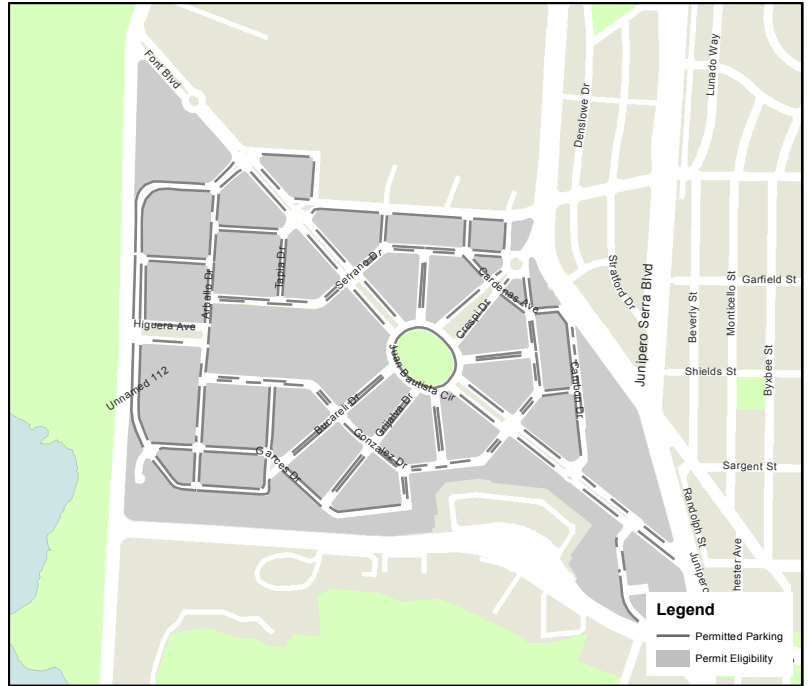
Area E

Parkmerced

Established in 1979

Primary parking generators:

- San Francisco State University
- Stonestown
- Muni Metro (M - Ocean View)



Spatial

- 2,230 permitted parking spaces
- 7.3 miles of blockface frontage
- 0.30 square miles

Demographics

- Population: 7,100
- Households: 3,000
- Density: 23,700 ppl per sq mile

Employment

- Employment (Jobs): 1,300
- Employed Residents: 4,400

Other

- Transit lines: 5 (2 Rapid)
- Child care centers: 2

1,393 Annual Permits	170 Short-term Permits
Resident: 1,171	1-Day: 57
Business: 0	2-Week: 49
Commercial: 1	4-Week: 18
Med caregiver: 0	6-Week: 6
Child caregiver: 0	8-Week: 40
Student: 221	
Teacher: 0	
Fire Station: 0	

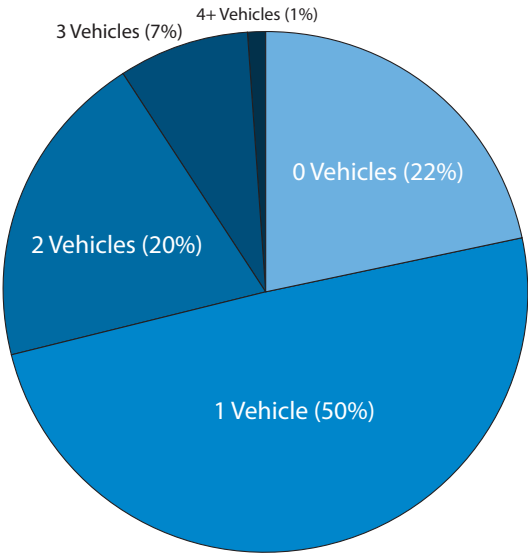
Permits (FY 2013-14)

- Permit Saturation: 63% (permits / spaces)

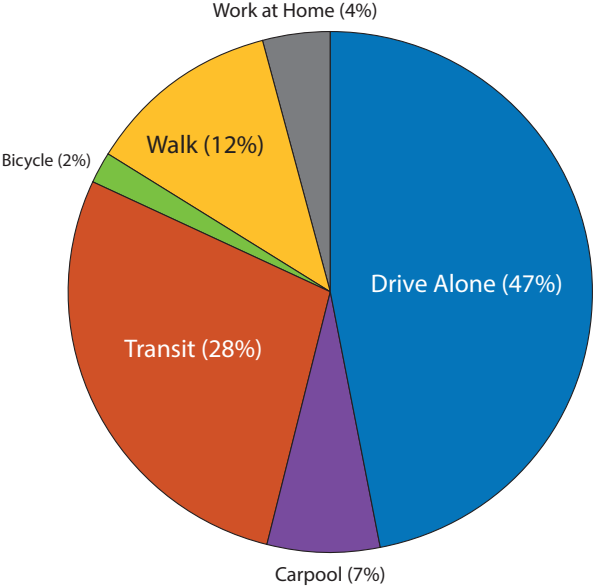
Citations (CY 2014)

- 5,410 residential overstay citations
- 2.4 citations per space

Vehicle Availability (Resident Households)



Journey to Work (Residents)



Residential Permit Parking Snapshot



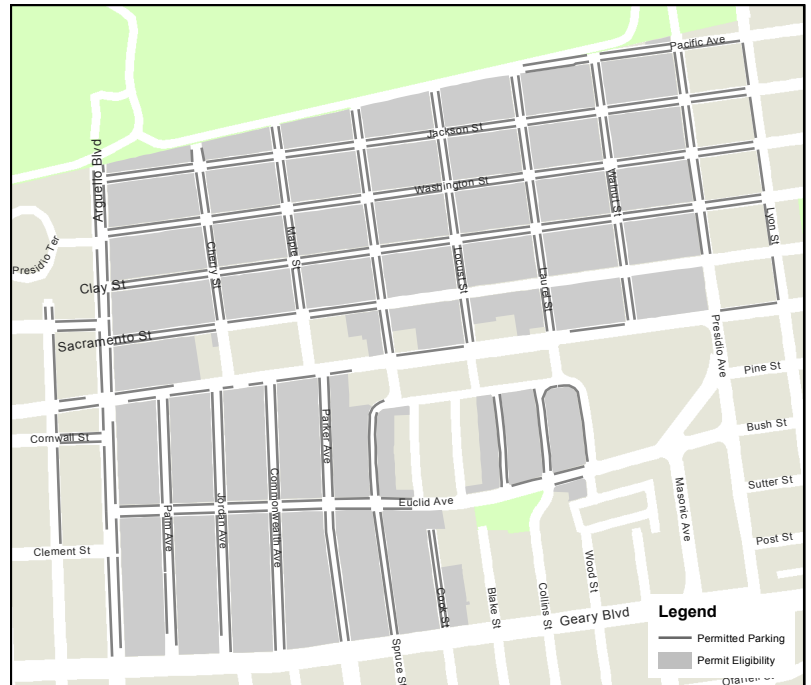
Area F

Jordan Park
 Laurel Heights
 Presidio Heights

Established in 1979

Primary parking generators:

- Commercial businesses
- California Pacific Medical Center



Spatial

- 2,480 permitted parking spaces
- 13.7 miles of blockface frontage
- 0.32 square miles

Demographics

- Population: 6,200
- Households: 2,900
- Density: 19,100 ppl per sq mile

Employment

- Employment (Jobs): 5,100
- Employed Residents: 3,400

Other

- Transit lines: 8 (1 Rapid, 2 Express)
- Child care centers: 5

2,517 Annual Permits	329 Short-term Permits
Resident: 2,185	1-Day: 189
Business: 226	2-Week: 43
Commercial: 4	4-Week: 33
Med caregiver: 15	6-Week: 7
Child caregiver: 28	8-Week: 57
Student: 14	
Teacher: 45	
Fire Station: 0	

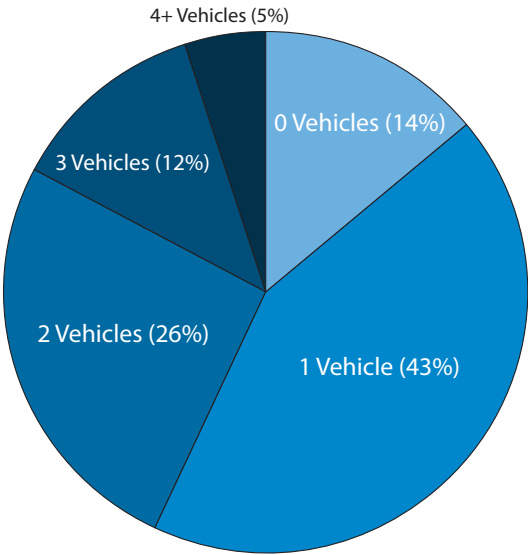
Permits (FY 2013-14)

- Permit Saturation: 101% (permits / spaces)

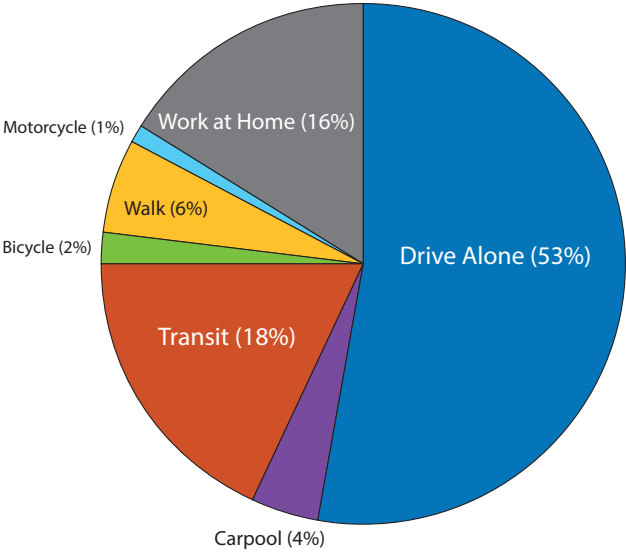
Citations (CY 2014)

- 6,870 residential overstay citations
- 2.8 citations per space

Vehicle Availability (Resident Households)



Journey to Work (Residents)



Residential Permit Parking Snapshot



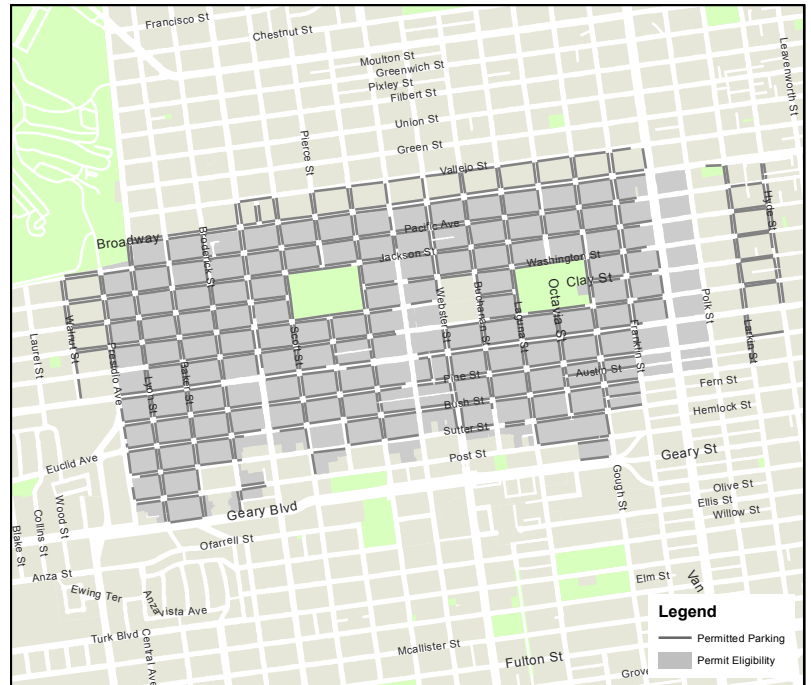
Area G

Pacific Heights

Established in 1979

Primary parking generators:

- Commercial businesses
- California Pacific Medical Center



Spatial

- 6,670 permitted parking spaces
- 35.9 miles of blockface frontage
- 0.88 square miles

Demographics

- Population: 27,600
- Households: 15,800
- Density: 31,500 ppl per sq mile

Employment

- Employment (Jobs): 21,400
- Employed Residents: 18,300

Other

- Transit lines: 12 (1 Rapid, 1 Express)
- Child care centers: 19

8,276 Annual Permits	1,555 Short-term Permits
Resident: 7,401	1-Day: 692
Business: 587	2-Week: 301
Commercial: 11	4-Week: 217
Med caregiver: 31	6-Week: 45
Child caregiver: 79	8-Week: 300
Student: 44	
Teacher: 123	
Fire Station: 0	

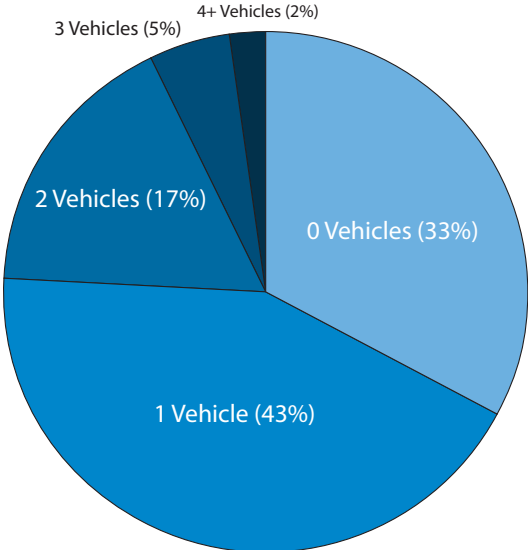
Permits (FY 2013-14)

- Permit Saturation: 124% (permits / spaces)

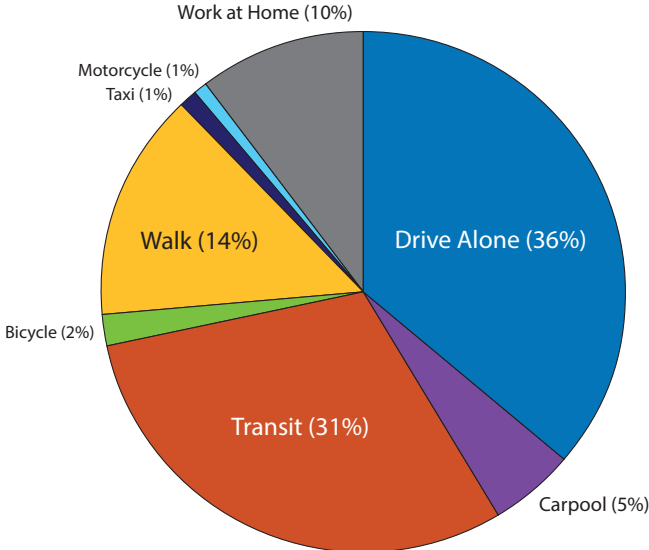
Citations (CY 2014)

- 12,600 residential overstay citations
- 1.9 citations per space

Vehicle Availability (Resident Households)



Journey to Work (Residents)



Residential Permit Parking Snapshot



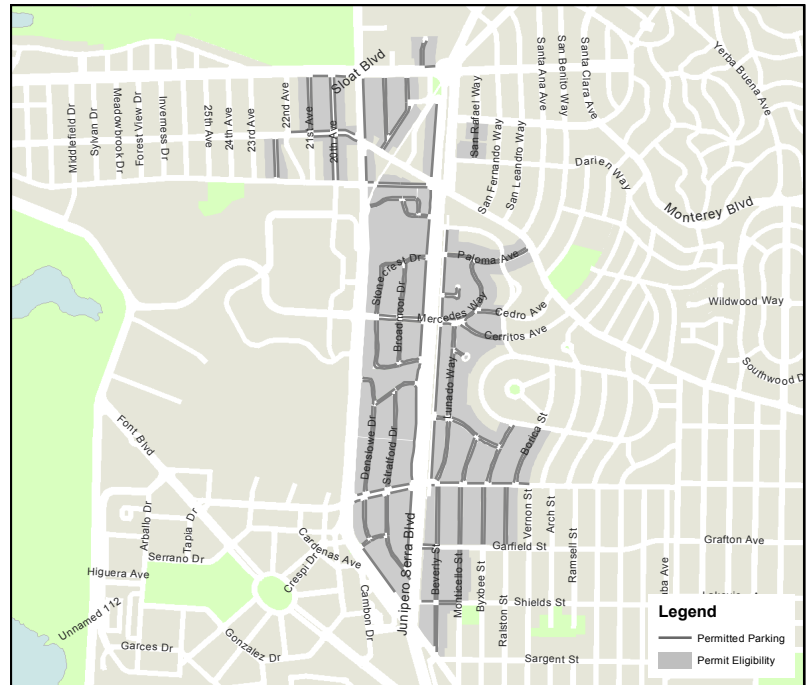
Area H

Ingleside Terraces
Lakeside
Merced Heights

Established in 1979

Primary parking generators:

- San Francisco State University
- Stonestown
- Muni Metro (M - Ocean View)



Spatial

- 2,560 permitted parking spaces
- 12.0 miles of blockface frontage
- 0.35 square miles

Demographics

- Population: 3,900
- Households: 1,300
- Density: 11,000 ppl per sq mile

Employment

- Employment (Jobs): 1,900
- Employed Residents: 1,500

Other

- Transit lines: 8 (3 Rapid)
- Child care centers: 6

509 Annual Permits	13 Short-term Permits
Resident: 479	1-Day: 0
Business: 5	2-Week: 8
Commercial: 0	4-Week: 2
Med caregiver: 1	6-Week: 1
Child caregiver: 0	8-Week: 2
Student: 24	
Teacher: 0	
Fire Station: 0	

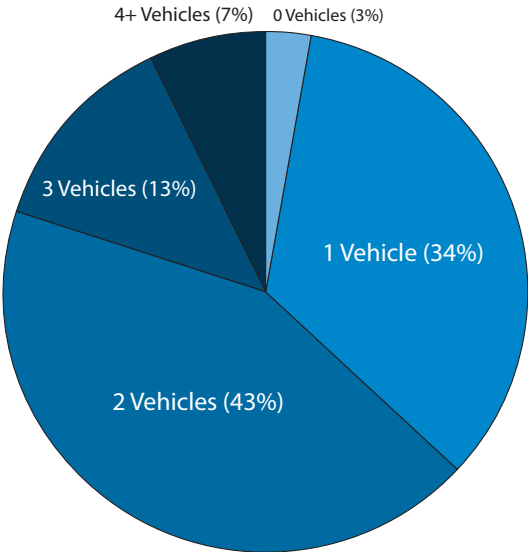
Permits (FY 2013-14)

- Permit Saturation: 20% (permits / spaces)

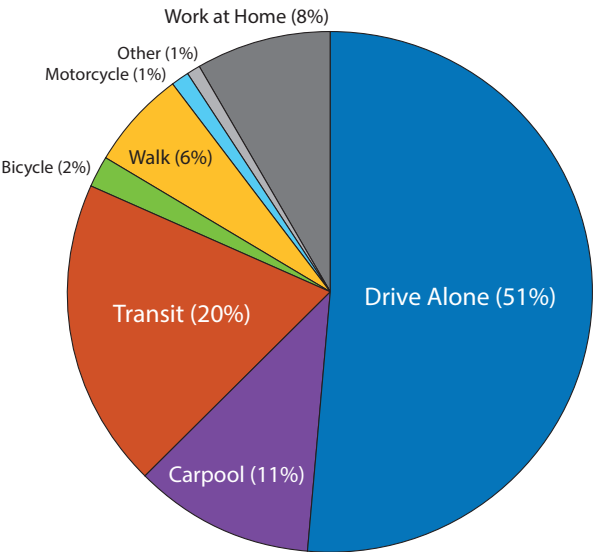
Citations (CY 2014)

- 1,250 residential overstay citations
- 0.5 citations per space

Vehicle Availability (Resident Households)



Journey to Work (Residents)



Residential Permit Parking Snapshot



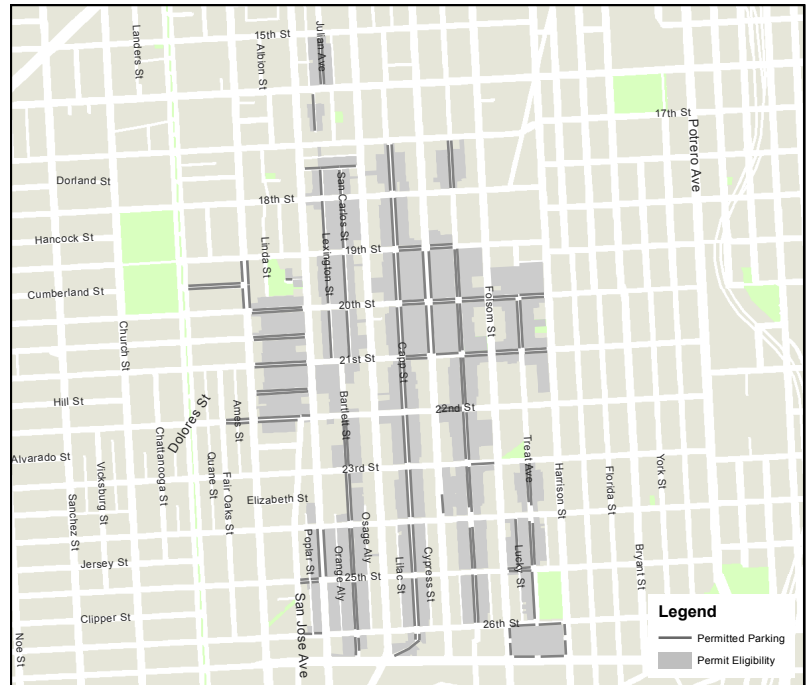
Area I

The Mission

Established in 1979

Primary parking generators:

- Commercial businesses
- 16th St & 24th St BART



Spatial

- 1,790 permitted parking spaces
- 9.2 miles of blockface frontage
- 0.32 square miles

Demographics

- Population: 14,300
- Households: 5,400
- Density: 44,300 ppl per sq mile

Employment

- Employment (Jobs): 11,700
- Employed Residents: 7,600

Other

- Transit lines: 9 (1 Rapid), BART
- Child care centers: 9

2,110 Annual Permits	292 Short-term Permits
Resident: 1,974	1-Day: 152
Business: 68	2-Week: 58
Commercial: 9	4-Week: 32
Med caregiver: 0	6-Week: 6
Child caregiver: 12	8-Week: 44
Student: 2	
Teacher: 45	
Fire Station: 0	

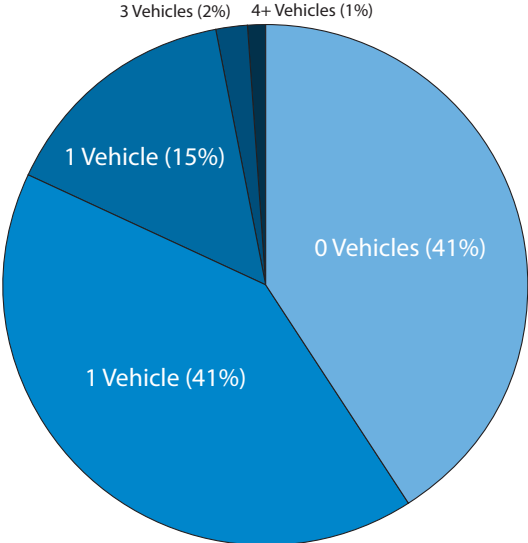
Permits (FY 2013-14)

- Permit Saturation: 118% (permits / spaces)

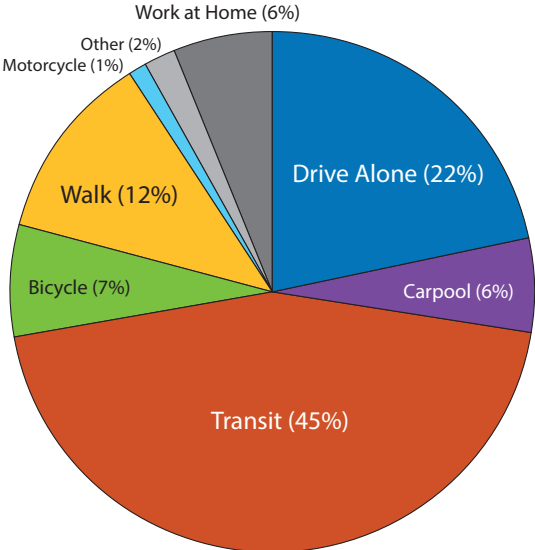
Citations (CY 2014)

- 9,430 residential overstay citations
- 5.3 citations per space

Vehicle Availability (Resident Households)



Journey to Work (Residents)



Residential Permit Parking Snapshot



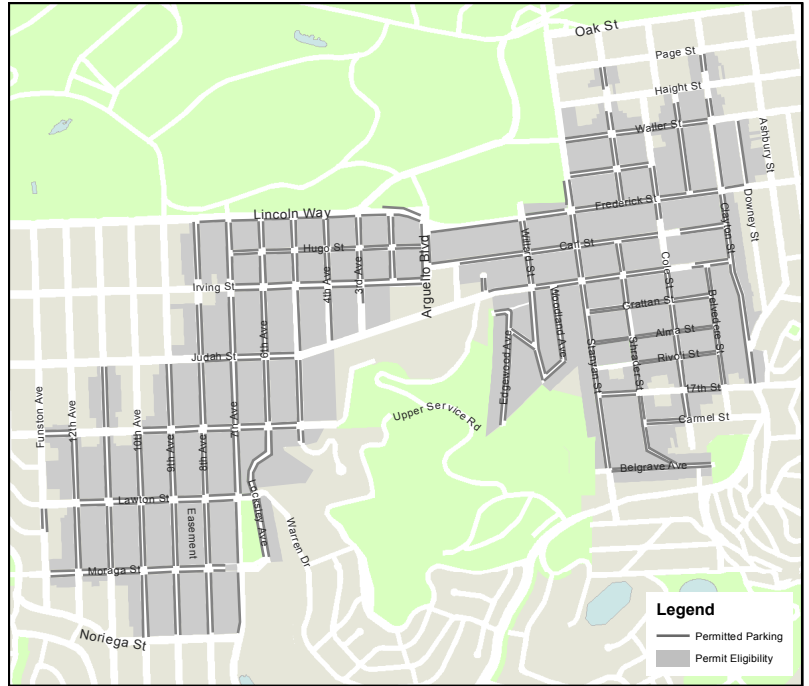
Area J

Cole Valley
Haight Ashbury
Inner Sunset

Established in 1979

Primary parking generators:

- UCSF Parnassus Medical Center
- Muni Metro (N - Judah)
- Commerical businesses



Spatial

- 3,990 permitted parking spaces
- 21.5 miles of blockface frontage
- 0.56 square miles

Demographics

- Population: 16,700
- Households: 7,600
- Density: 29,900 ppl per sq mile

Employment

- Employment (Jobs): 10,000
- Employed Residents: 9,900

Other

- Transit lines: 9 (1 Rapid, 1 Express)
- Child care centers: 16

4,622 Annual Permits	572 Short-term Permits
Resident: 4,280	1-Day: 248
Business: 73	2-Week: 121
Commercial: 6	4-Week: 88
Med caregiver: 6	6-Week: 25
Child caregiver: 26	8-Week: 90
Student: 184	
Teacher: 43	
Fire Station: 4	

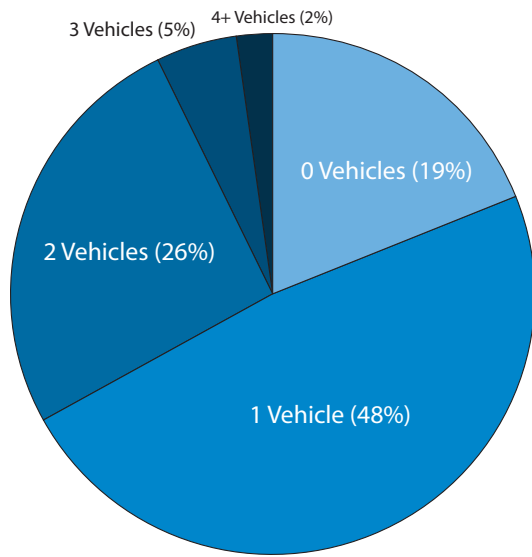
Permits (FY 2013-14)

- Permit Saturation: 116% (permits / spaces)

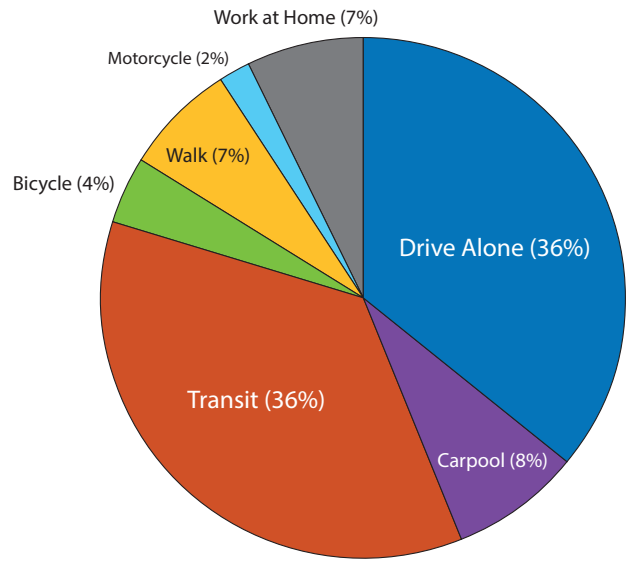
Citations (CY 2014)

- 7,290 residential overstay citations
- 1.8 citations per space

Vehicle Availability (Resident Households)



Journey to Work (Residents)



Occupancy Rates

	Time Period	Permitted blocks <i>Inner Sunset</i>	Unpermitted blocks <i>Inner Sunset</i>
Weekdays	4:30am – 6am	86%	84%
	10am – 12pm	80%	90%
	2pm – 4pm	83%	88%
	7pm – 9pm	88%	87%
Prevailing Residential Permit Parking effective hours: Monday-Friday, 8am-6pm			

Residential Permit Parking Snapshot

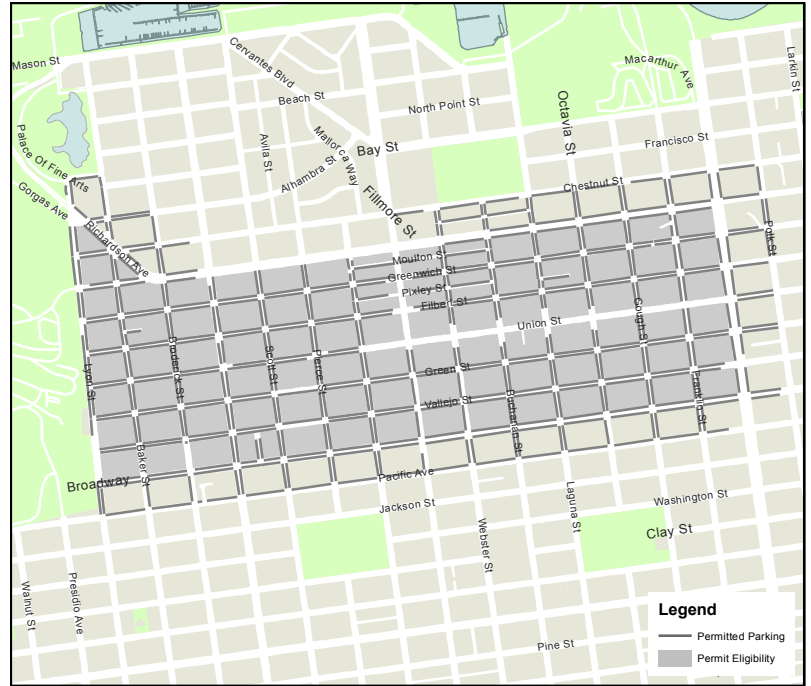


Area K

Cow Hollow
Pacific Heights

Established in 1981

Primary parking generators:
– Commercial businesses



Spatial

- 4,690 permitted parking spaces
- 26.6 miles of blockface frontage
- 0.50 square miles

Demographics

- Population: 12,500
- Households: 7,200
- Density: 24,800 ppl per sq mile

Employment

- Employment (Jobs): 10,000
- Employed Residents: 8,800

Other

- Transit lines: 10 (1 Express)
- Child care centers: 9

4,324 Annual Permits	795 Short-term Permits
Resident: 3,805	1-Day: 356
Business: 408	2-Week: 138
Commercial: 10	4-Week: 84
Med caregiver: 9	6-Week: 30
Child caregiver: 29	8-Week: 187
Student: 7	
Teacher: 47	
Fire Station: 9	

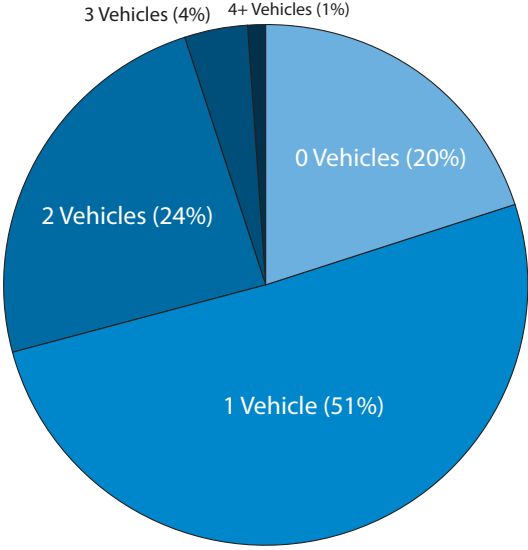
Permits (FY 2013-14)

- Permit Saturation: 92%
(permits / spaces)

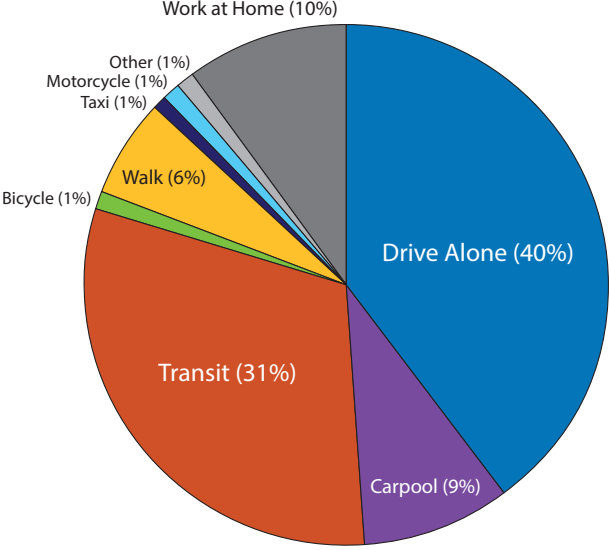
Citations (CY 2014)

- 9,600 residential
overstay citations
- 2.0 citations per space

Vehicle Availability (Resident Households)



Journey to Work (Residents)



Residential Permit Parking Snapshot



Area L

Lone Mountain

Established in 1981

Primary parking generators:

- University of San Francisco (USF)
- St. Mary's Medical Center
- Commercial businesses



Spatial

- 2,290 permitted parking spaces
- 12.8 miles of blockface frontage
- 0.37 square miles

Demographics

- Population: 11,300
- Households: 4,400
- Density: 30,500 ppl per sq mile

Employment

- Employment (Jobs): 7,000
- Employed Residents: 6,300

Other

- Transit lines: 10 (2 Rapid)
- Child care centers: 3

2,115 Annual Permits	223 Short-term Permits
Resident: 1,982	1-Day: 110
Business: 62	2-Week: 48
Commercial: 9	4-Week: 18
Med caregiver: 1	6-Week: 8
Child caregiver: 10	8-Week: 39
Student: 51	
Teacher: 0	
Fire Station: 0	

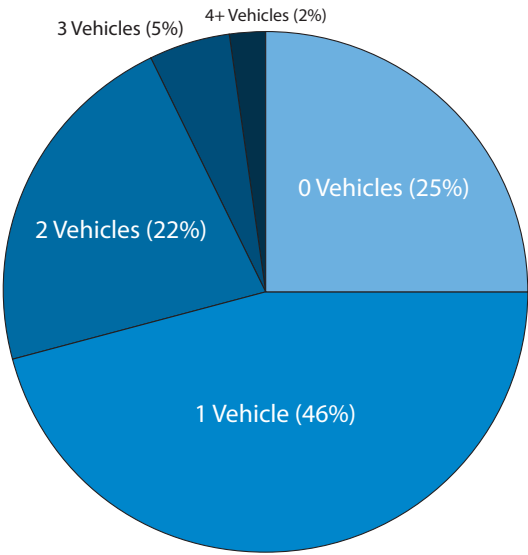
Permits (FY 2013-14)

- Permit Saturation: 93%
(permits / spaces)

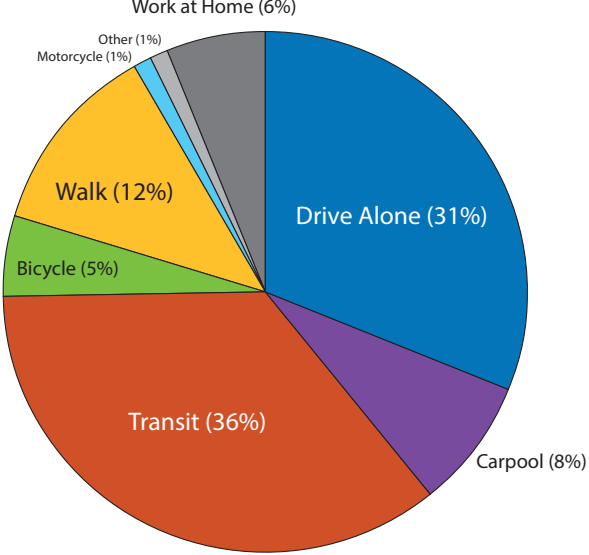
Citations (CY 2014)

- 4,800 residential
overstay citations
- 2.1 citations per space

Vehicle Availability (Resident Households)



Journey to Work (Residents)



Residential Permit Parking Snapshot



Area M

The Marina

Established in 1985

Primary parking generators:

- Commercial businesses



Spatial

- 3,220 permitted parking spaces
- 20.6 miles of blockface frontage
- 0.44 square miles

Demographics

- Population: 12,500
- Households: 7,600
- Density: 28,600 ppl per sq mile

Employment

- Employment (Jobs): 7,500
- Employed Residents: 8,100

Other

- Transit lines: 7 (1 Express)
- Child care centers: 7

3,823 Annual Permits	771 Short-term Permits
Resident: 3,614	1-Day: 364
Business: 134	2-Week: 153
Commercial: 12	4-Week: 73
Med caregiver: 11	6-Week: 19
Child caregiver: 27	8-Week: 162
Student: 9	
Teacher: 16	
Fire Station: 0	

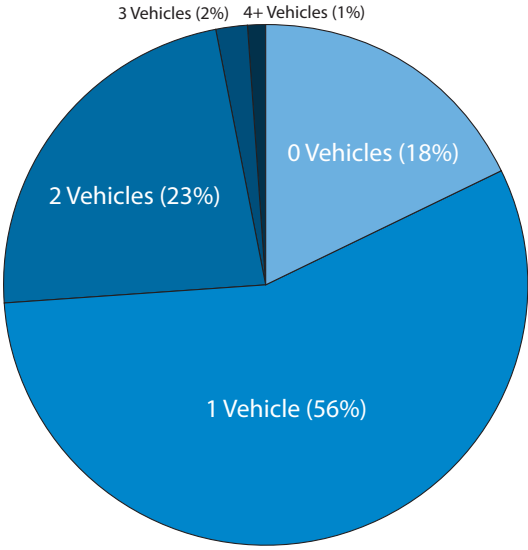
Permits (FY 2013-14)

- Permit Saturation: 119%
(permits / spaces)

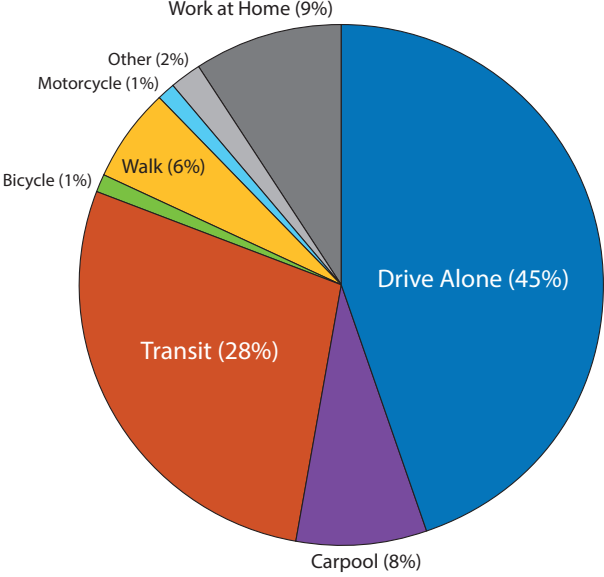
Citations (CY 2014)

- 5,880 residential overstay citations
- 1.8 citations per space

Vehicle Availability (Resident Households)



Journey to Work (Residents)



Residential Permit Parking Snapshot



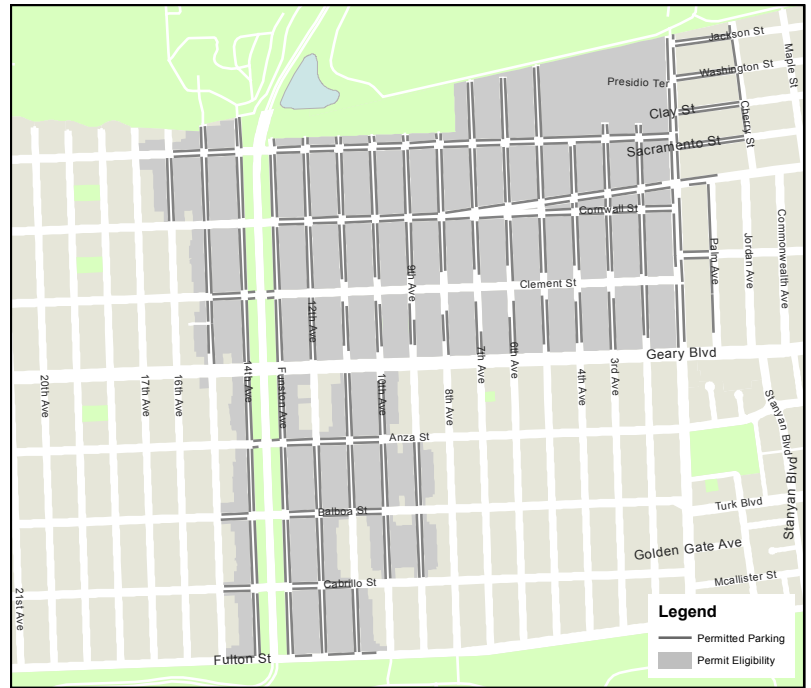
Area N

Inner Richmond

Established in 1985

Primary parking generators:

- Commercial businesses
- Muni (Geary lines, express buses)



Spatial

- 3,300 permitted parking spaces
- 20.1 miles of blockface frontage
- 0.56 square miles

Demographics

- Population: 14,000
- Households: 5,900
- Density: 25,100 ppl per sq mile

Employment

- Employment (Jobs): 6,200
- Employed Residents: 7,300

Other

- Transit lines: 16 (3 Rapid, 5 Express)
- Child care centers: 19

3,543 Annual Permits	401 Short-term Permits
Resident: 3,180	1-Day: 184
Business: 240	2-Week: 82
Commercial: 7	4-Week: 52
Med caregiver: 4	6-Week: 10
Child caregiver: 19	8-Week: 73
Student: 25	
Teacher: 68	
Fire Station: 0	

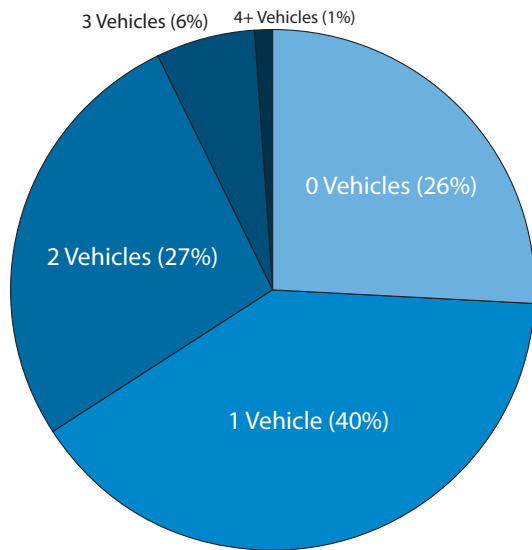
Permits (FY 2013-14)

- Permit Saturation: 107% (permits / spaces)

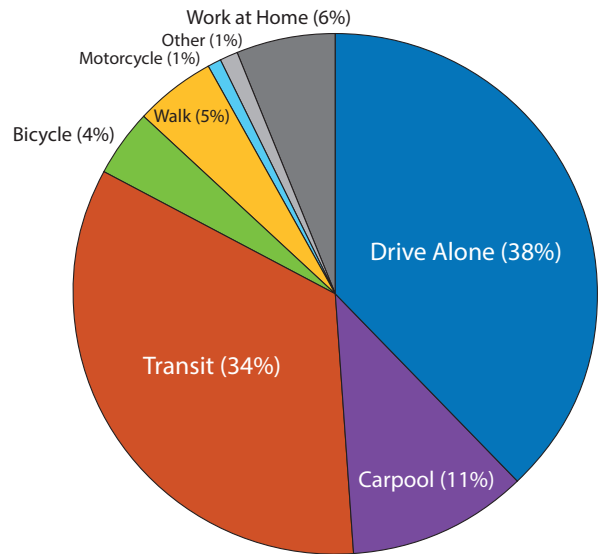
Citations (CY 2014)

- 5,860 residential overstay citations
- 1.8 citations per space

Vehicle Availability (Resident Households)



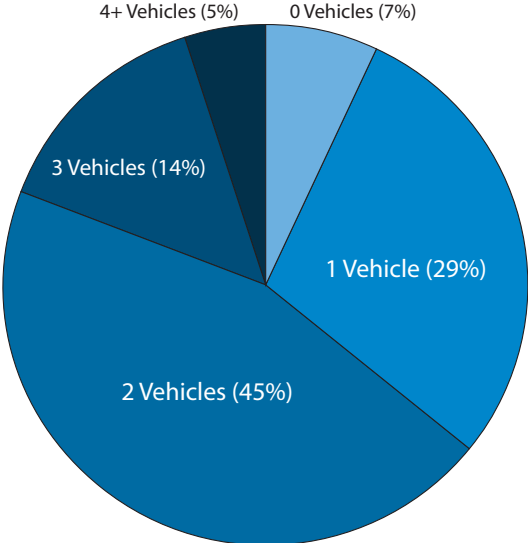
Journey to Work (Residents)



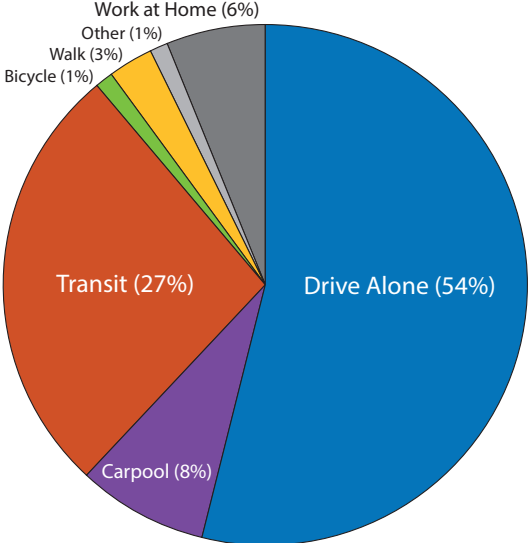
Occupancy Rates

	Time Period	Permitted blocks <i>Inner Richmond</i>	Unpermitted blocks <i>Inner Richmond</i>
Weekdays	4:30am – 6am	95%	96%
	10am – 12pm	86%	95%
	2pm – 4pm	84%	94%
	7pm – 9pm	89%	96%
Prevailing Residential Permit Parking effective hours: Monday-Friday, 9am-6pm			

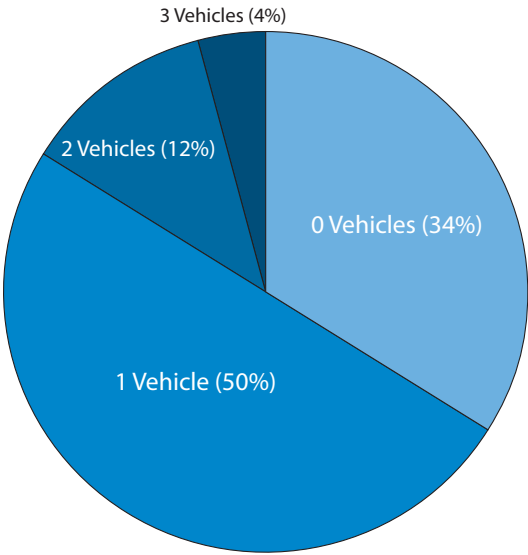
Vehicle Availability (Resident Households)



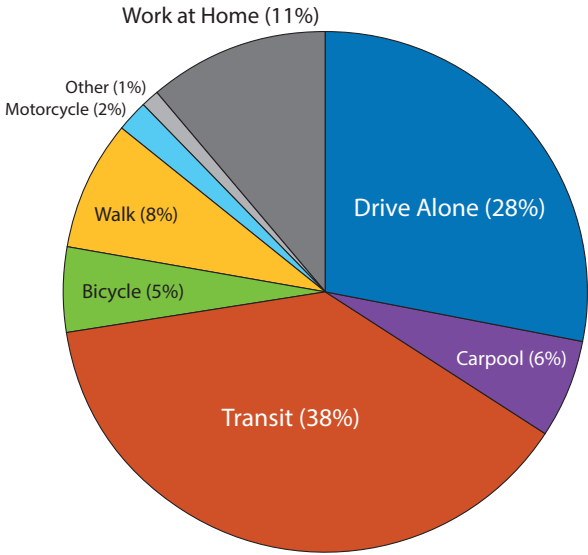
Journey to Work (Residents)



Vehicle Availability (Resident Households)



Journey to Work (Residents)



Residential Permit Parking Snapshot



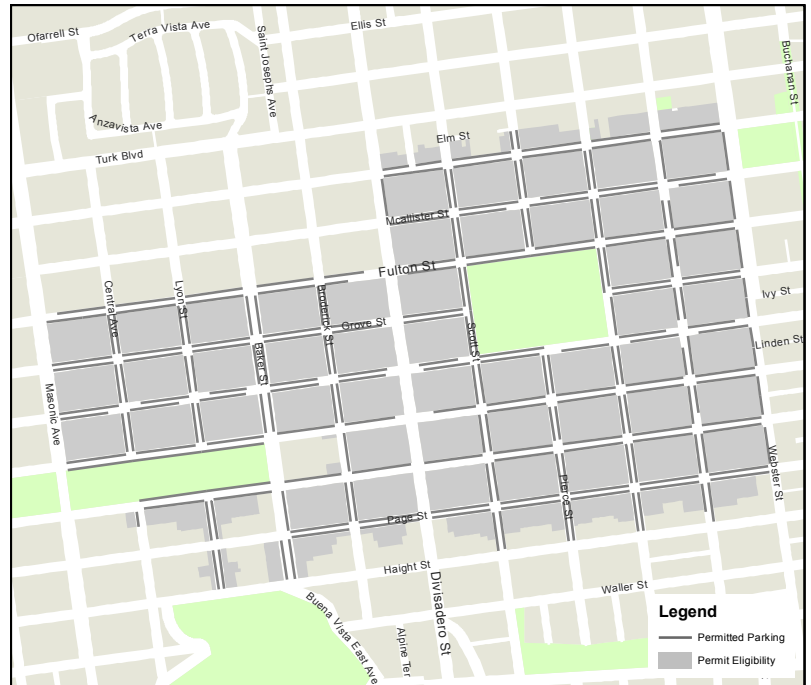
Area Q

Alamo Square
North of Panhandle
Western Addition

Established in 2015

Primary parking generators:

- Commercial businesses
- Muni Rapid (5 - Fulton)



Spatial

- 2,900 permitted parking spaces
- 14.2 miles of blockface frontage
- 0.37 square miles

Demographics

- Population: 14,800
- Households: 7,100
- Density: 40,300 ppl per sq mile

Employment

- Employment (Jobs): 4,300
- Employed Residents: 8,500

Other

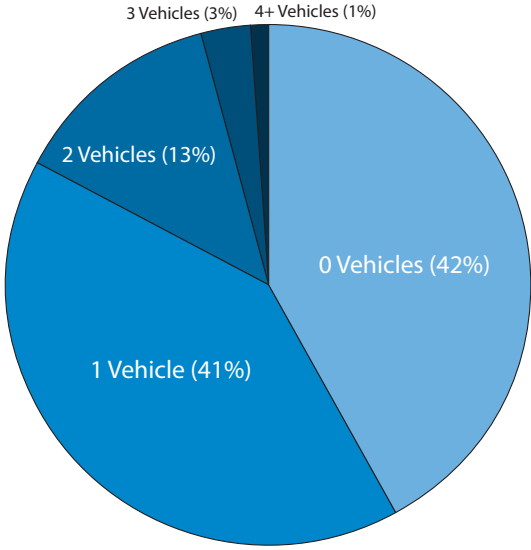
- Transit lines: 8 (1 Rapid)
- Child care centers: 7

3,332
Annual Permits

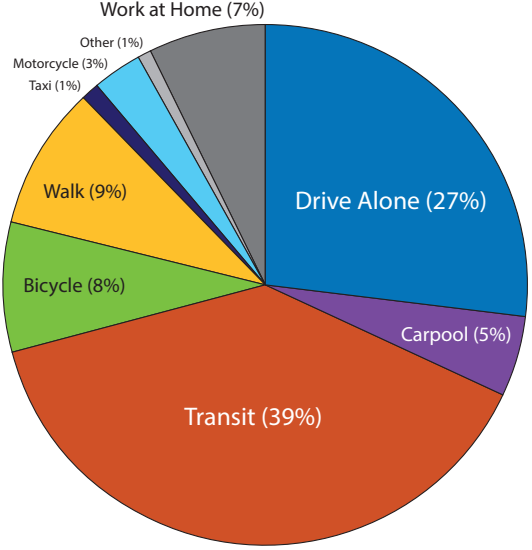
Permits (FY 2015-16)

- Permit Saturation: 118%
(permits / spaces)

Vehicle Availability (Resident Households)



Journey to Work (Residents)



Residential Permit Parking Snapshot



Area R

Civic Center
Hayes Valley
Western Addition

Established in 1987

Primary parking generators:

- Civic Center
- Commercial businesses



Spatial

- 1,090 permitted parking spaces
- 5.6 miles of blockface frontage
- 0.19 square miles

Demographics

- Population: 5,700
- Households: 2,900
- Density: 29,700 ppl per sq mile

Employment

- Employment (Jobs): 10,800
- Employed Residents: 2,400

Other

- Transit lines: 8 (2 Rapid)
- Child care centers: 3

653 Annual Permits	74 Short-term Permits
Resident: 597	1-Day: 29
Business: 32	2-Week: 19
Commercial: 0	4-Week: 14
Med caregiver: 0	6-Week: 3
Child caregiver: 1	8-Week: 9
Student: 1	
Teacher: 22	
Fire Station: 0	

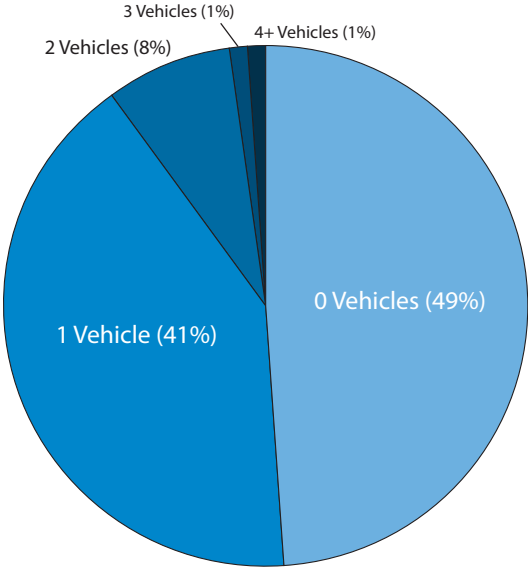
Permits (FY 2013-14)

- Permit Saturation: 60%
(permits / spaces)

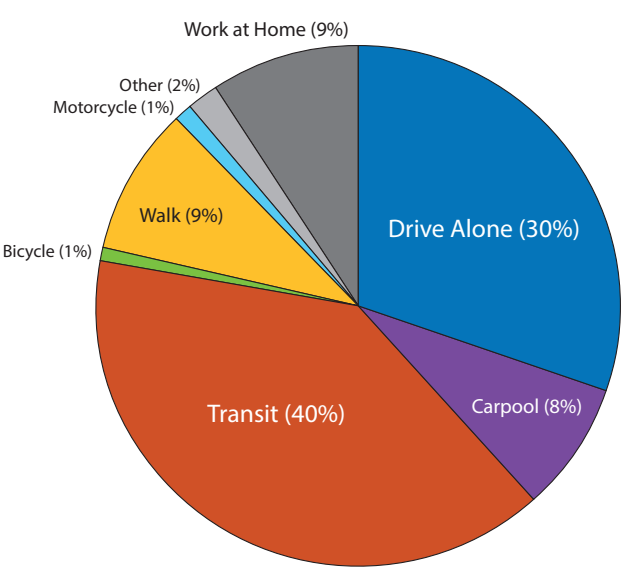
Citations (CY 2014)

- 3,980 residential
overstay citations
- 3.7 citations per space

Vehicle Availability (Resident Households)



Journey to Work (Residents)



Residential Permit Parking Snapshot



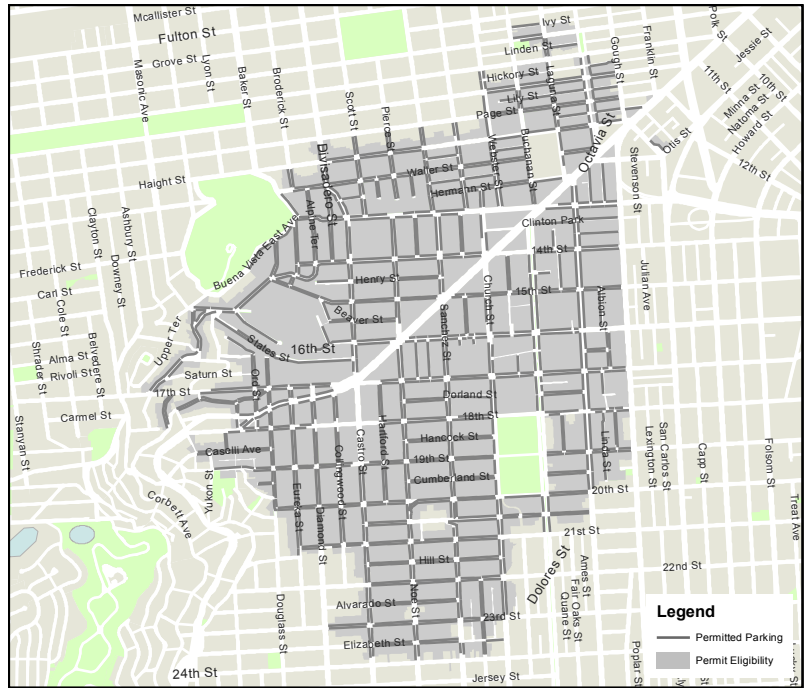
Area S

The Castro | Duboce Triangle
 Liberty Hill | Mission Dolores
 Noe Valley | Upper Market

Established in 1988

Primary parking generators:

- Muni Metro (J, K, L, M, N lines)
- Commercial businesses



Spatial

- 9,310 permitted parking spaces
- 46.6 miles of blockface frontage
- 1.33 square miles

Demographics

- Population: 38,200
- Households: 20,200
- Density: 28,700 ppl per sq mile

Employment

- Employment (Jobs): 13,600
- Employed Residents: 25,400

Other

- Transit lines: 15 (5 Rapid)
- Child care centers: 23

11,317 Annual Permits	2,360 Short-term Permits
Resident: 10,670	1-Day: 1,064
Business: 395	2-Week: 615
Commercial: 22	4-Week: 280
Med caregiver: 13	6-Week: 76
Child caregiver: 77	8-Week: 325
Student: 38	
Teacher: 102	
Fire Station: 0	

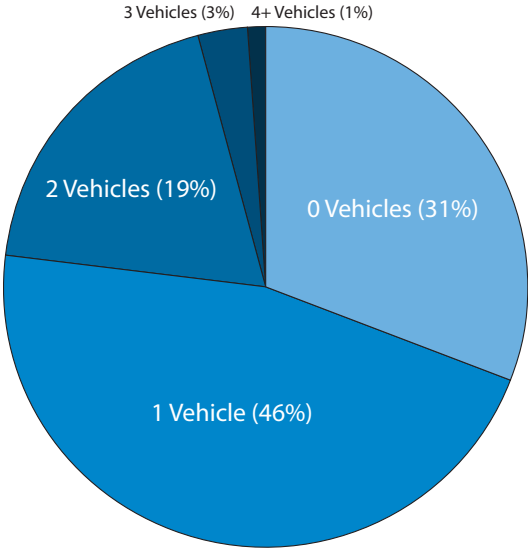
Permits (FY 2013-14)

- Permit Saturation: 122% (permits / spaces)

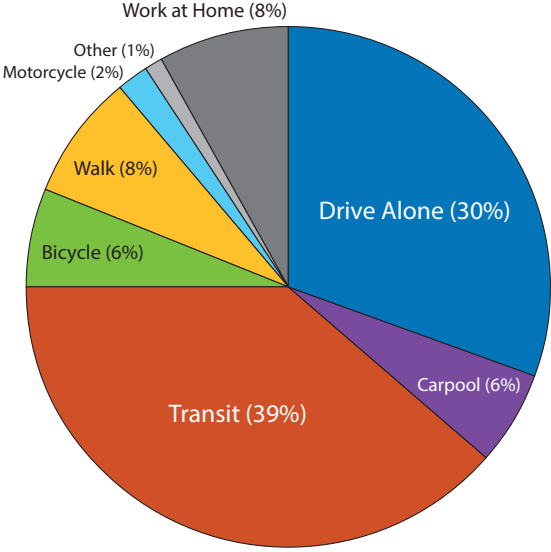
Citations (CY 2014)

- 16,450 residential overstay citations
- 1.8 citations per space

Vehicle Availability (Resident Households)



Journey to Work (Residents)



Residential Permit Parking Snapshot



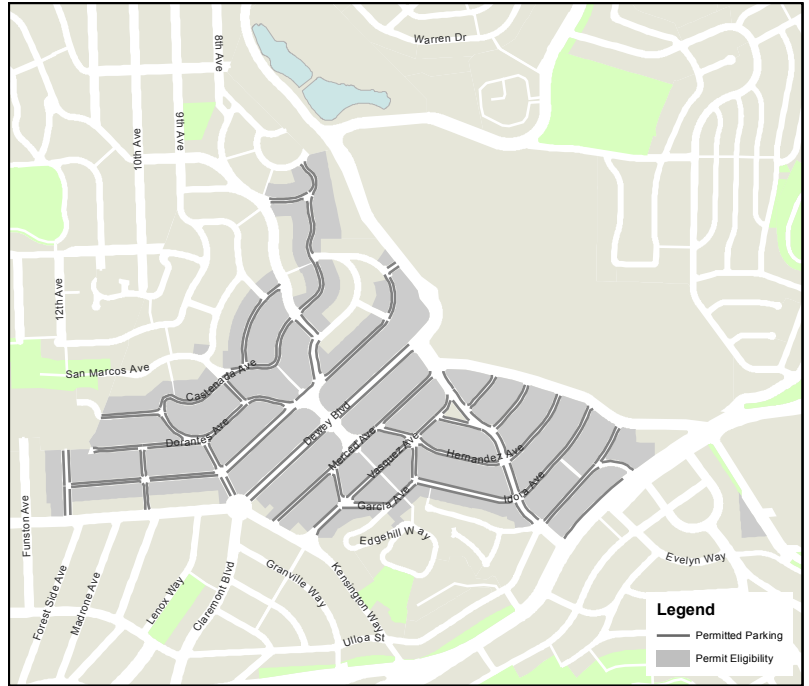
Area T

Forest Hill
Laguna Honda

Established in 1988

Primary parking generators:

- Forest Hill Muni Metro
- Laguna Honda Hospital



Spatial

- 1,400 permitted parking spaces
- 8.8 miles of blockface frontage
- 0.20 square miles

Demographics

- Population: 2,200
- Households: 860
- Density: 11,200 ppl per sq mile

Employment

- Employment (Jobs): 700
- Employed Residents: 1,100

Other

- Transit lines: 9 (4 Rapid)
- Child care centers: 2

361 Annual Permits	14 Short-term Permits
Resident: 360 Business: 0 Commercial: 0 Med caregiver: 0 Child caregiver: 0 Student: 1 Teacher: 0 Fire Station: 0	1-Day: 0 2-Week: 4 4-Week: 7 6-Week: 0 8-Week: 3

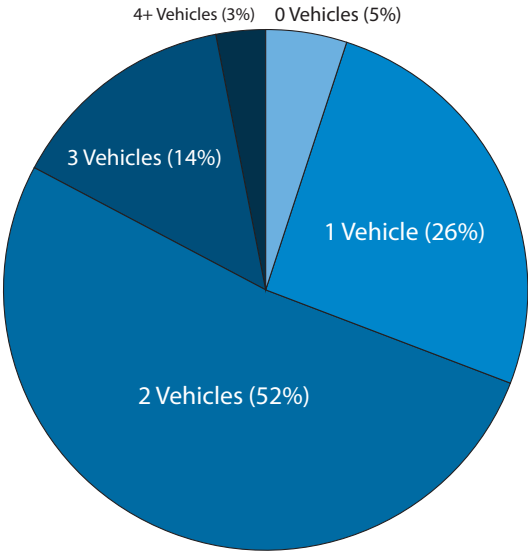
Permits (FY 2013-14)

- Permit Saturation: 26% (permits / spaces)

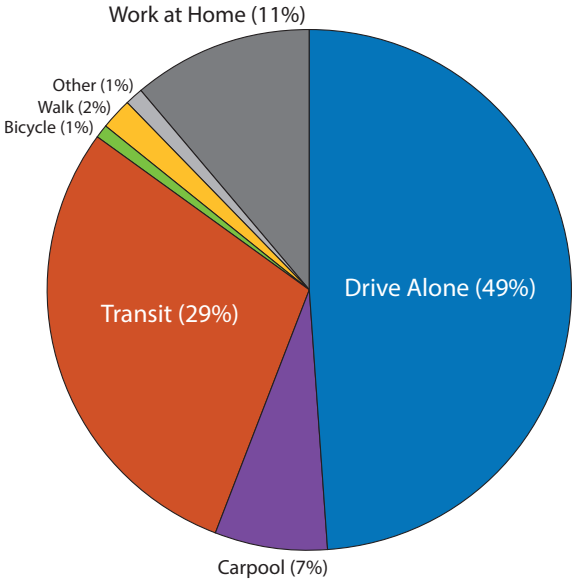
Citations (CY 2014)

- 670 residential overstay citations
- 0.5 citations per space

Vehicle Availability (Resident Households)



Journey to Work (Residents)



Residential Permit Parking Snapshot



Area U

South of Market

Established in 1990

Primary parking generators:

- Downtown offices
- Commercial businesses
- Various transit services



Spatial

- 1,160 permitted parking spaces
- 5.6 miles of blockface frontage
- 0.32 square miles

Demographics

- Population: 6,600
- Households: 2,800
- Density: 20,800 ppl per sq mile

Employment

- Employment (Jobs): 21,500
- Employed Residents: 2,900

Other

- Transit lines: 14 (2 Rapid, 2 Express)
- Child care centers: 1

1,369 Annual Permits	236 Short-term Permits
Resident: 1,171	1-Day: 114
Business: 165	2-Week: 58
Commercial: 18	4-Week: 34
Med caregiver: 1	6-Week: 7
Child caregiver: 1	8-Week: 23
Student: 7	
Teacher: 6	
Fire Station: 0	

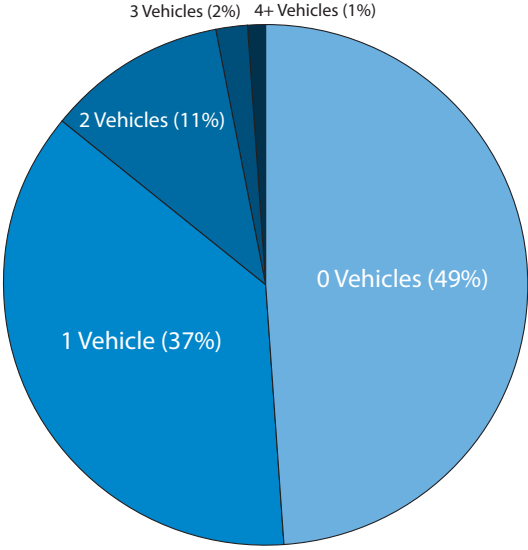
Permits (FY 2013-14)

- Permit Saturation: 118% (permits / spaces)

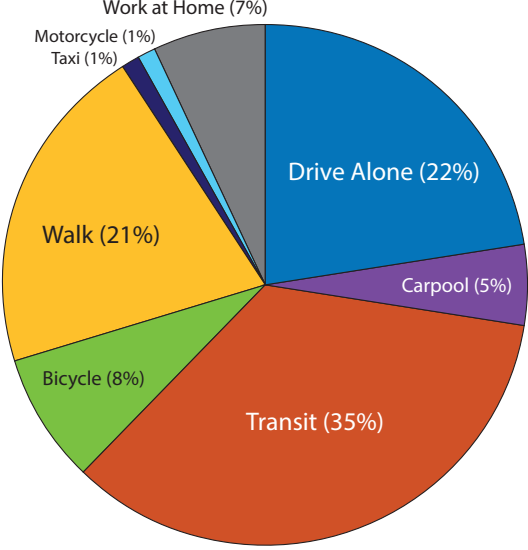
Citations (CY 2014)

- 7,730 residential overstay citations
- 6.7 citations per space

Vehicle Availability (Resident Households)



Journey to Work (Residents)



Residential Permit Parking Snapshot



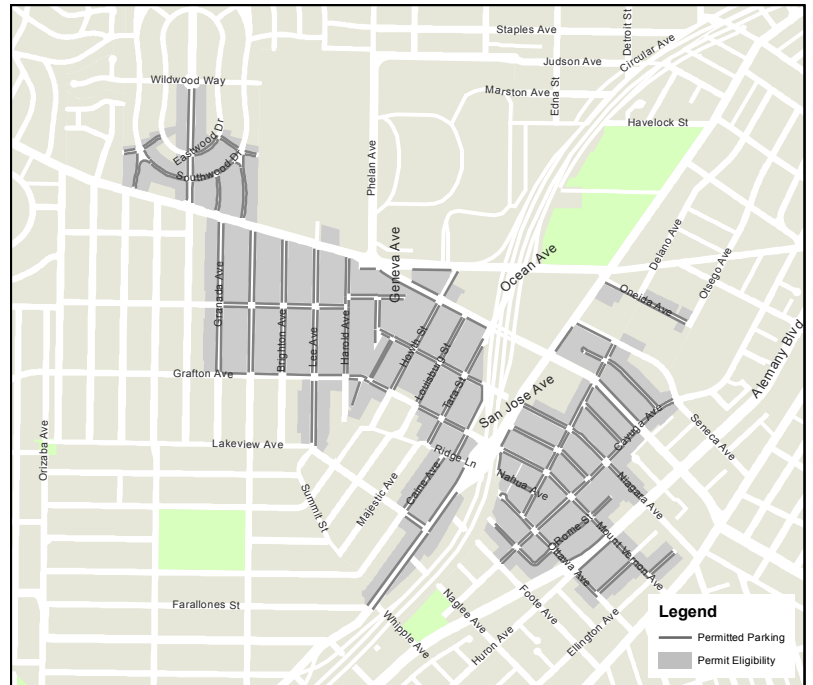
Area V

Ingleside
Outer Mission
Westwood Park

Established in 1990

Primary parking generators:

- Balboa Park BART
- City College of San Francisco
- Commercial businesses



Spatial

- 2,290 permitted parking spaces
- 13.0 miles of blockface frontage
- 0.32 square miles

Demographics

- Population: 8,100
- Households: 2,300
- Density: 25,600 ppl per sq mile

Employment

- Employment (Jobs): 2,600
- Employed Residents: 3,800

Other

- Transit: 11 (4 Rapid, 1 Express), BART
- Child care centers: 10

1,316 Annual Permits	38 Short-term Permits
Resident: 1,266 Business: 8 Commercial: 0 Med caregiver: 0 Child caregiver: 0 Student: 26 Teacher: 16 Fire Station: 0	1-Day: 14 2-Week: 11 4-Week: 4 6-Week: 1 8-Week: 8

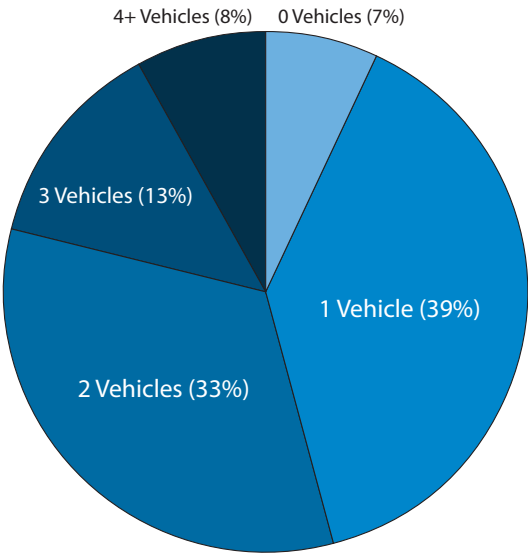
Permits (FY 2013-14)

- Permit Saturation: 57% (permits / spaces)

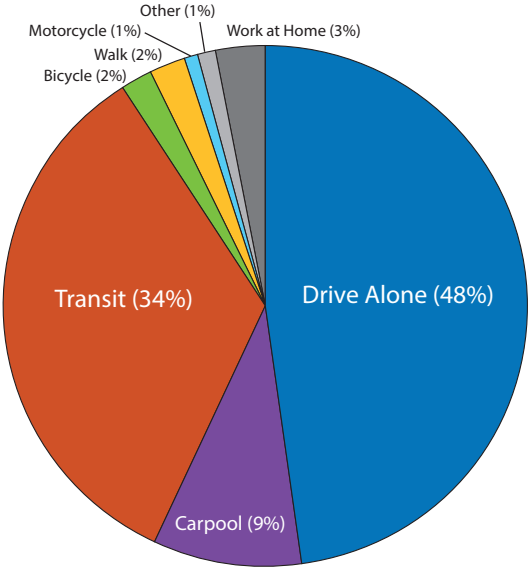
Citations (CY 2014)

- 2,160 residential overstay citations
- 0.9 citations per space

Vehicle Availability (Resident Households)



Journey to Work (Residents)



Residential Permit Parking Snapshot



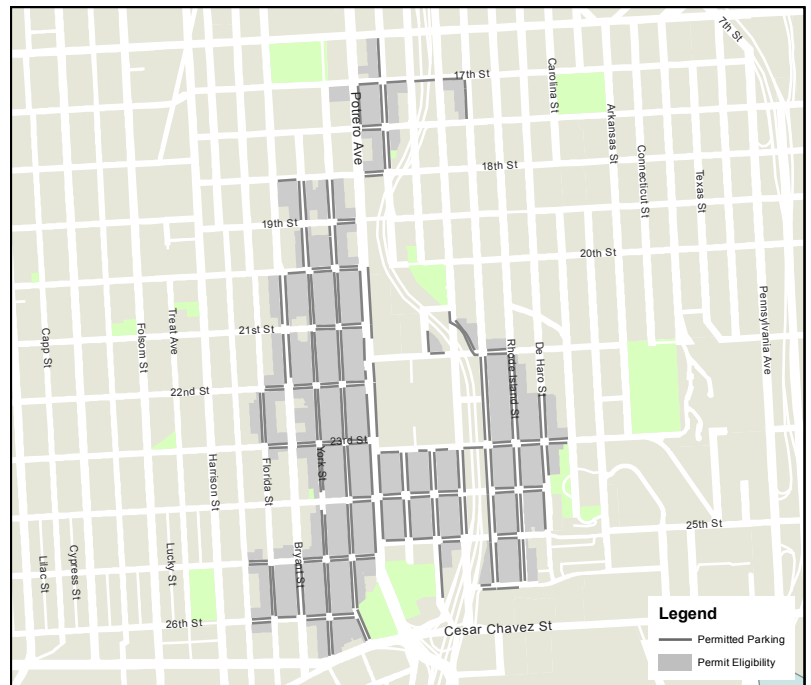
Area W

Potrero
The Mission

Established in 1996

Primary parking generators:

- San Francisco General Hospital
- 24th St BART
- Commercial businesses



Spatial

- 2,610 permitted parking spaces
- 11.6 miles of blockface frontage
- 0.25 square miles

Demographics

- Population: 9,000
- Households: 3,100
- Density: 36,000 ppl per sq mile

Employment

- Employment (Jobs): 17,200
- Employed Residents: 4,800

Other

- Transit lines: 8 (1 Rapid)
- Child care centers: 6

2,106 Annual Permits	194 Short-term Permits
Resident: 2,008	1-Day: 77
Business: 45	2-Week: 46
Commercial: 9	4-Week: 24
Med caregiver: 0	6-Week: 9
Child caregiver: 3	8-Week: 38
Student: 13	
Teacher: 28	
Fire Station: 0	

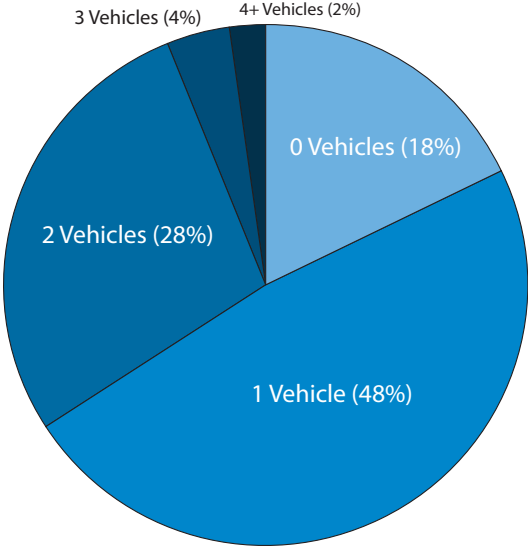
Permits (FY 2013-14)

- Permit Saturation: 81%
(permits / spaces)

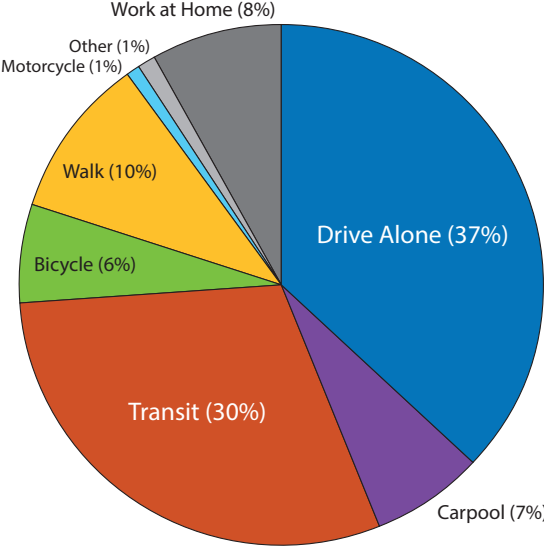
Citations (CY 2014)

- 8,170 residential
overstay citations
- 3.1 citations per space

Vehicle Availability (Resident Households)



Journey to Work (Residents)



Residential Permit Parking Snapshot



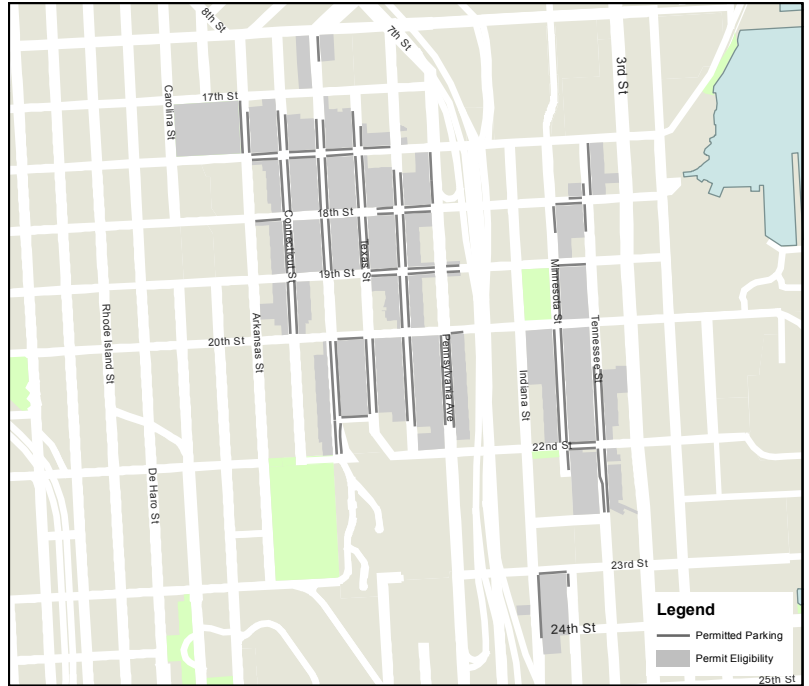
Area X

Dogpatch
Potrero Hill

Established in 2000

Primary parking generators:

- 22nd St Caltrain
- Muni Metro (T - Third Street)
- Commercial & industrial businesses



Spatial

- 1,530 permitted parking spaces
- 5.4 miles of blockface frontage
- 0.15 square miles

Demographics

- Population: 3,600
- Households: 1,600
- Density: 23,200 ppl per sq mile

Employment

- Employment (Jobs): 8,400
- Employed Residents: 1,800

Other

- Transit lines: 5 (1 Rapid), Caltrain
- Child care centers: 1

929 Annual Permits	68 Short-term Permits
Resident: 889	1-Day: 30
Business: 29	2-Week: 14
Commercial: 7	4-Week: 13
Med caregiver: 1	6-Week: 2
Child caregiver: 2	8-Week: 9
Student: 1	
Teacher: 0	
Fire Station: 0	

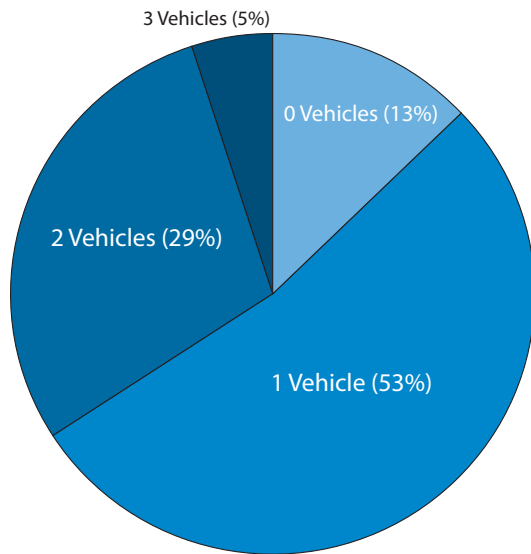
Permits (FY 2013-14)

- Permit Saturation: 61%
(permits / spaces)

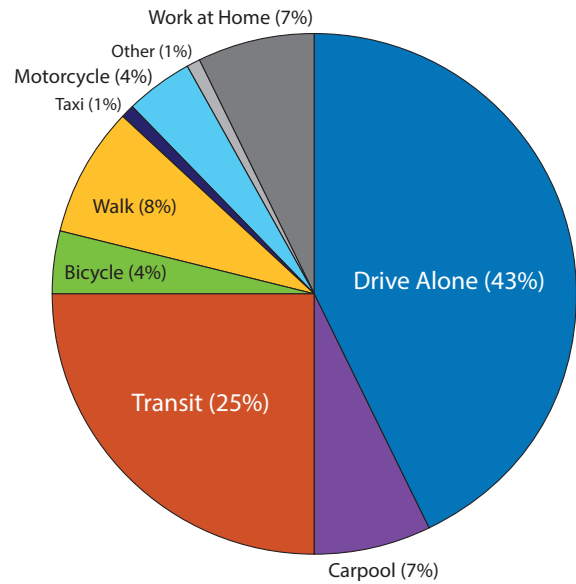
Citations (CY 2014)

- 4,590 residential
overstay citations
- 3.0 citations per space

Vehicle Availability (Resident Households)



Journey to Work (Residents)



Occupancy Rates

	Time Period	Permitted blocks <i>Potrero Hill</i>	Non-permitted blocks <i>Potrero Hill</i>	Permitted blocks <i>Dogpatch</i>	Non-permitted blocks <i>Dogpatch</i>
Weekdays	4:30am – 6am	63%	70%	77%	46%
	10am – 12pm	67%	99%	99%	92%
	2pm – 4pm	67%	98%	95%	86%
	7pm – 9pm	74%	74%	82%	62%
Prevailing Residential Permit Parking effective hours: Monday-Friday, 8am-4pm or 8am-6pm					

Residential Permit Parking Snapshot



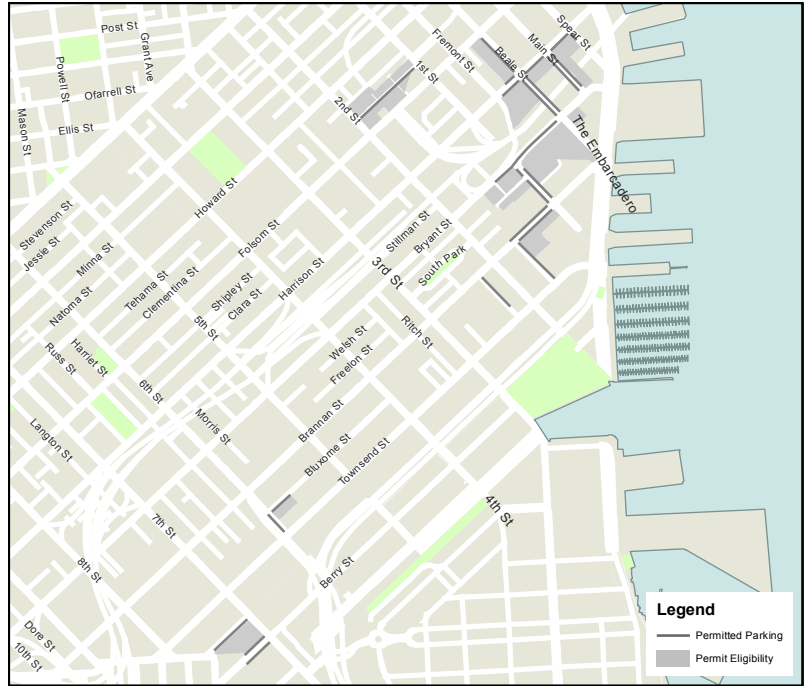
Area Y

Design District
 Rincon Hill
 South Beach

Established in 2000

Primary parking generators:

- Downtown offices
- Commercial businesses
- AT&T Park



Spatial

- 570 permitted parking spaces
- 1.9 miles of blockface frontage
- 0.06 square miles

Demographics

- Population: 3,100
- Households: 1,600
- Density: 56,000 ppl per sq mile

Employment

- Employed Residents: 1,600

Other

- Transit: 15 (4 Rapid, 3 Express), regional
- Child care centers: 0

762 Annual Permits	189 Short-term Permits
Resident: 735	1-Day: 116
Business: 12	2-Week: 27
Commercial: 0	4-Week: 15
Med caregiver: 3	6-Week: 7
Child caregiver: 9	8-Week: 24
Student: 3	
Teacher: 0	
Fire Station: 0	

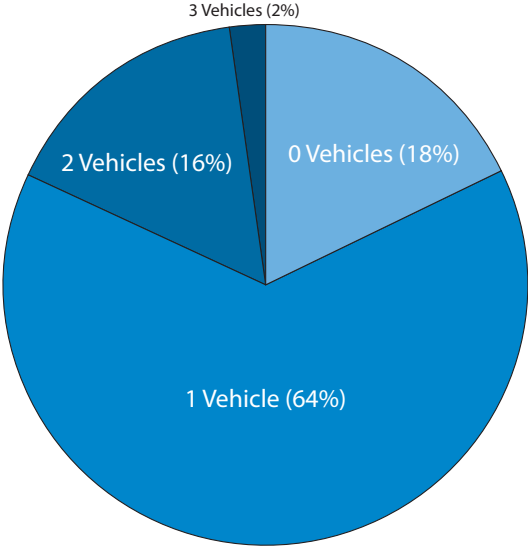
Permits (FY 2013-14)

- Permit Saturation: 133% (permits / spaces)

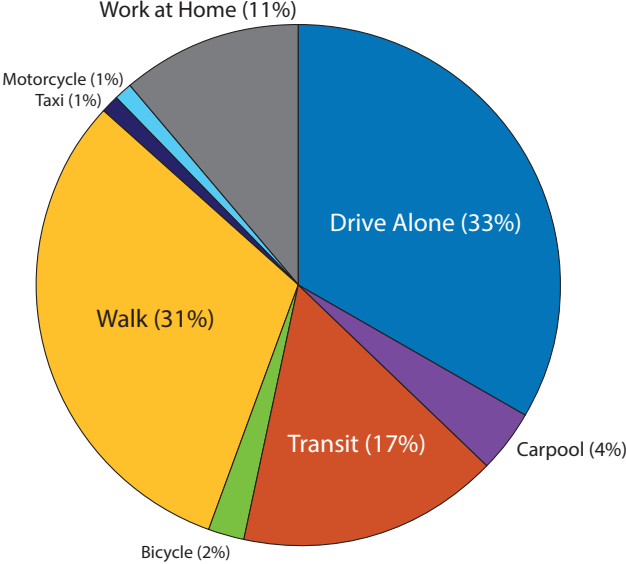
Citations (CY 2014)

- 3,040 residential overstay citations
- 5.3 citations per space

Vehicle Availability (Resident Households)



Journey to Work (Residents)



Residential Permit Parking Snapshot



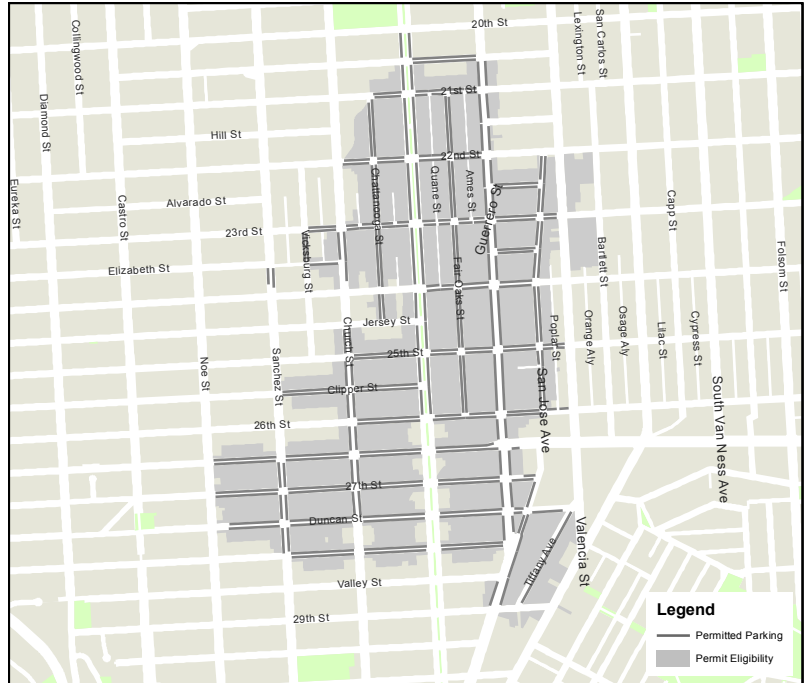
Area Z

Noe Valley
The Mission

Established in 2001

Primary parking generators:

- Commercial businesses
- 24th St BART
- St. Luke's Hospital



Spatial

- 2,520 permitted parking spaces
- 13.1 miles of blockface frontage
- 0.33 square miles

Demographics

- Population: 10,100
- Households: 4,700
- Density: 31,000 ppl per sq mile

Employment

- Employment (Jobs): 6,500
- Employed Residents: 6,300

Other

- Transit lines: 9 (2 Rapid), BART
- Child care centers: 10

2,601 Annual Permits	513 Short-term Permits
Resident: 2,450	1-Day: 241
Business: 56	2-Week: 113
Commercial: 0	4-Week: 55
Med caregiver: 5	6-Week: 19
Child caregiver: 24	8-Week: 85
Student: 9	
Teacher: 57	
Fire Station: 0	

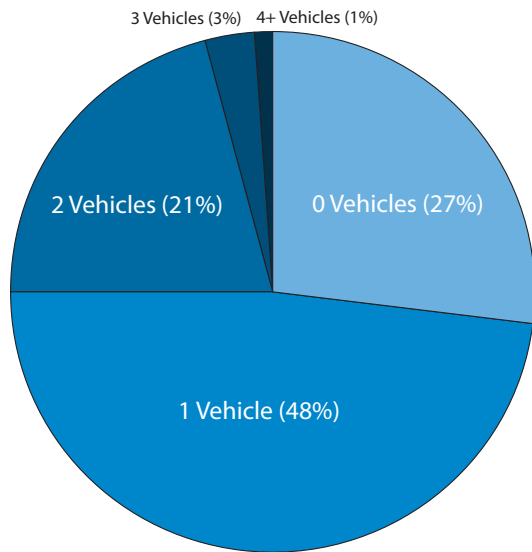
Permits (FY 2013-14)

- Permit Saturation: 103%
(permits / spaces)

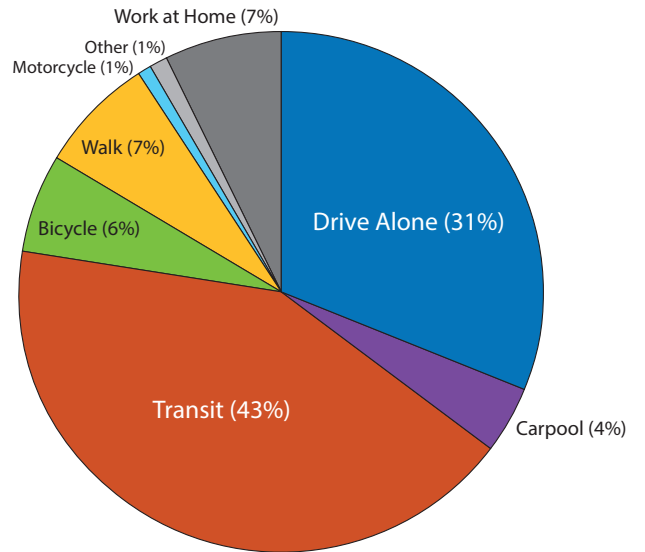
Citations (CY 2014)

- 5,890 residential overstay citations
- 2.3 citations per space

Vehicle Availability (Resident Households)



Journey to Work (Residents)



Occupancy Rates

	Time Period	Permitted blocks <i>Noe Valley</i>	Unpermitted blocks <i>Noe Valley</i>
Weekdays	4:30am – 6am	86%	96%
	10am – 12pm	89%	93%
	2pm – 4pm	88%	92%
	7pm – 9pm	90%	94%
Prevailing Residential Permit Parking effective hours: Monday-Friday, 8am-6pm			

Area BB

University Terrace

Established in 2001

Primary parking generators:

- University of San Francisco (USF)
- St. Mary's Medical Center
- Commercial businesses



Spatial

- 230 permitted parking spaces
- 1.2 miles of blockface frontage
- 0.02 square miles

Demographics

- Population: 1,200
- Households: 200
- Density: 50,200 ppl per sq mile

Employment

- Employed Residents: 450

Other

- Transit lines: 7 (1 Rapid)
- Child care centers: 0

106 Annual Permits	14 Short-term Permits
Resident: 100	1-Day: 2
Business: 2	2-Week: 4
Commercial: 0	4-Week: 5
Med caregiver: 0	6-Week: 0
Child caregiver: 0	8-Week: 3
Student: 4	
Teacher: 0	
Fire Station: 0	

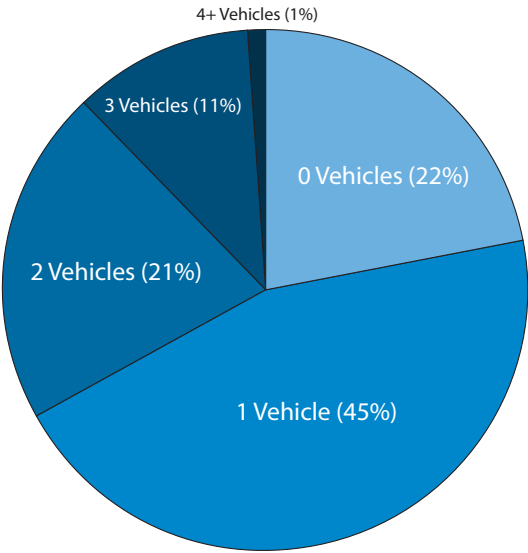
Permits (FY 2013-14)

- Permit Saturation: 46% (permits / spaces)

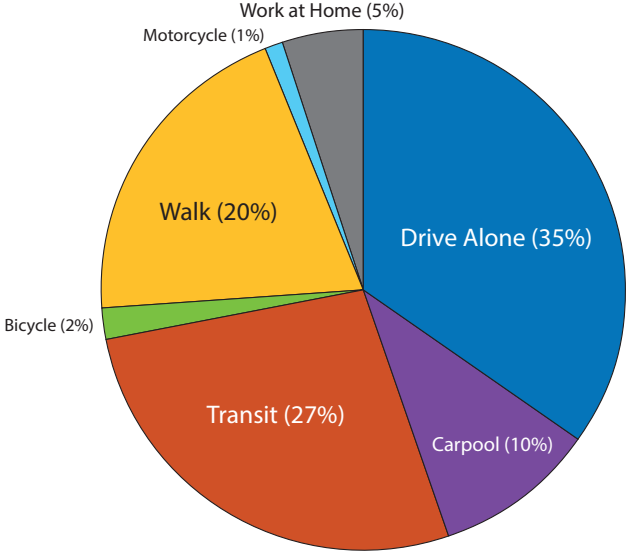
Citations (CY 2014)

- 1,280 residential overstay citations
- 5.6 citations per space

Vehicle Availability (Resident Households)



Journey to Work (Residents)



Residential Permit Parking Snapshot

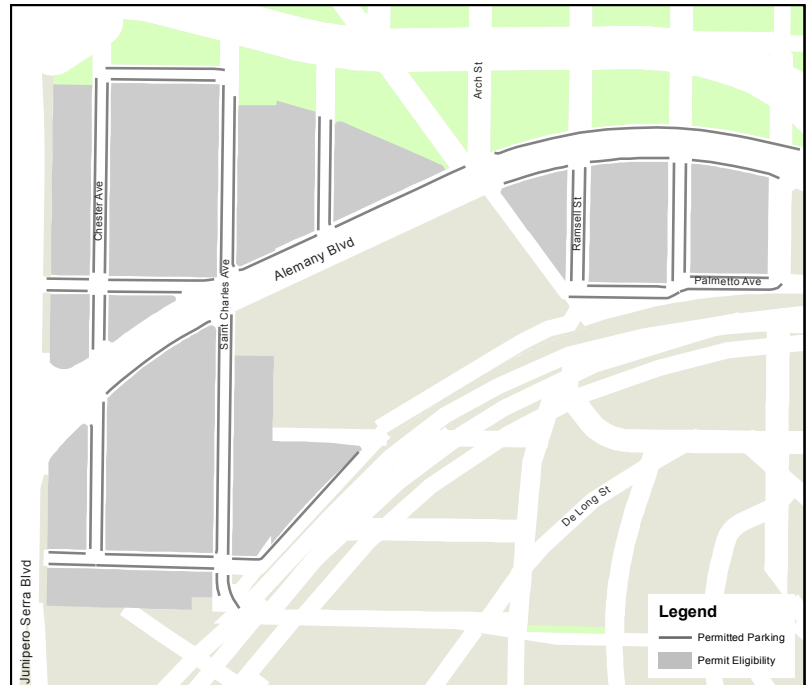


Area CC

Ingleside Heights
Ocean View

Established in 2003

Primary parking generators:
– Daly City BART



Spatial

- 360 permitted parking spaces
- 2.3 miles of blockface frontage
- 0.04 square miles

Demographics

- Population: 1,600
- Households: 450
- Density: 37,800 ppl per sq mile

Employment

- Employment (Jobs): 400
- Employed Residents: 400

Other

- Transit: 9 (3 Rapid, 1 Express), BART
- Child care centers: 0

189 Annual Permits	3 Short-term Permits
Resident: 183	1-Day: 0
Business: 0	2-Week: 2
Commercial: 0	4-Week: 1
Med caregiver: 0	6-Week: 0
Child caregiver: 0	8-Week: 0
Student: 6	
Teacher: 0	
Fire Station: 0	

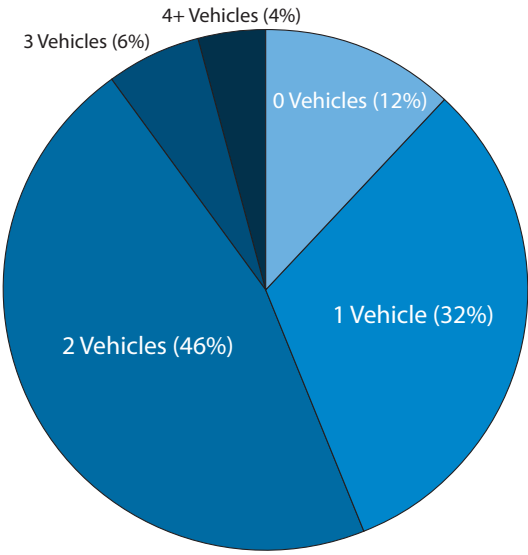
Permits (FY 2013-14)

- Permit Saturation: 52%
(permits / spaces)

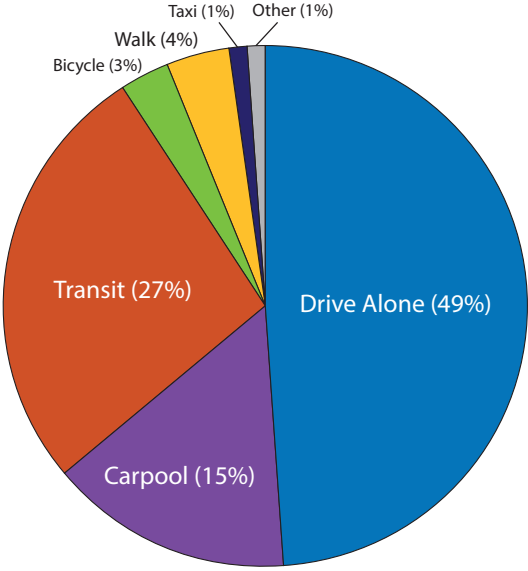
Citations (CY 2014)

- 330 residential
overstay citations
- 0.9 citations per space

Vehicle Availability (Resident Households)



Journey to Work (Residents)



Residential Permit Parking Snapshot

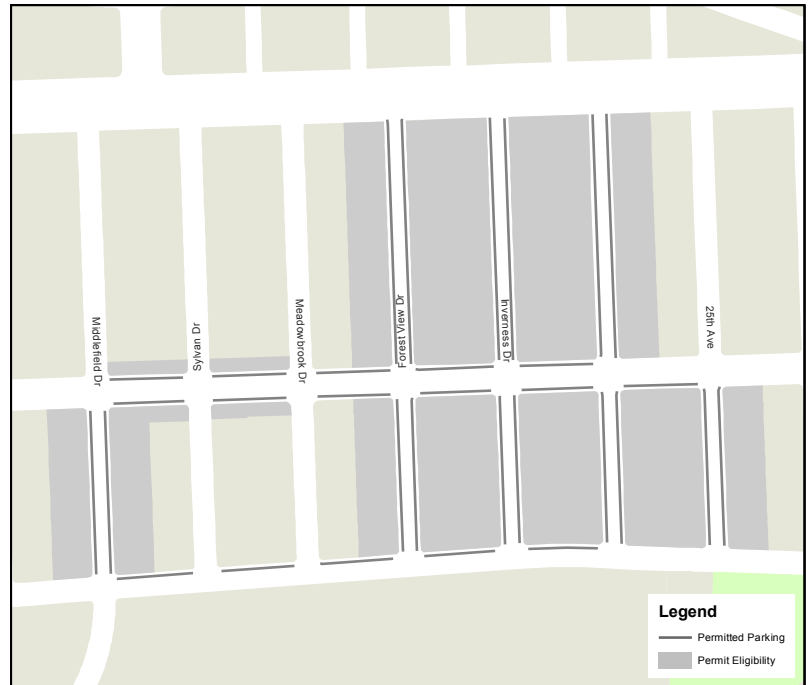


Area DD

Lakeshore
Merced Manor

Established in 2009

Primary parking generators:
– Lowell High School



Spatial

- 460 permitted parking spaces
- 2.0 miles of blockface frontage
- 0.05 square miles

Demographics

- Population: 550
- Households: 200
- Density: 12,500 ppl per sq mile

Employment

- Employment (Jobs): 200
- Employed Residents: 250

Other

- Transit lines: 3
- Child care centers: 0

58 Annual Permits	0 Short-term Permits
Resident: 57	1-Day: 0
Business: 1	2-Week: 0
Commercial: 0	4-Week: 0
Med caregiver: 0	6-Week: 0
Child caregiver: 0	8-Week: 0
Student: 0	
Teacher: 0	
Fire Station: 0	

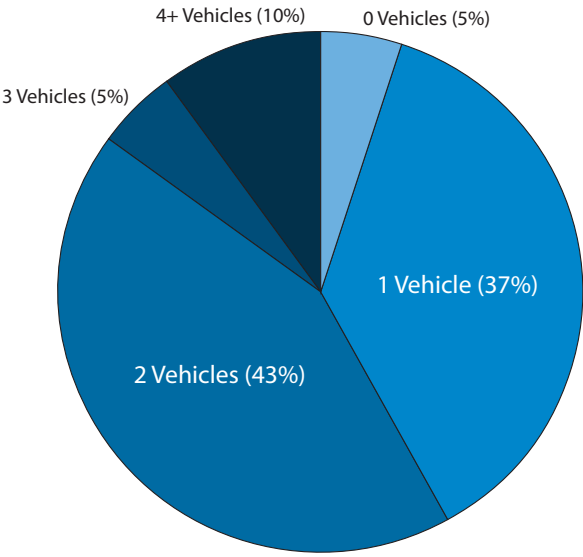
Permits (FY 2013-14)

- Permit Saturation: 13%
(permits / spaces)

Citations (CY 2014)

- 180 residential
overstay citations
- 0.4 citations per space

Vehicle Availability (Resident Households)



Journey to Work (Residents)

