





ISCOTT AGENDA

INTERDEPARTMENTAL STAFF COMMITTEE
ON TRAFFIC AND TRANSPORTATION FOR
TEMPORARY STREET CLOSURES

Meeting of May 22, 2025 - Thursday, 9:00 AM
1593rd Regular Meeting

Online Participation

Please join Microsoft Teams Meeting at SFMTA.com/ISCOTTHearing

Click on the Raise your hand icon . When you are prompted to unmute, click on the microphone icon  to speak.

Phone Participation


Please dial +1 415-523-2709,,397937701# [Find a local number](#)
Phone conference ID: 397 937 701#

Dial *5 to be placed in the queue for public comment. When prompted dial *6 to unmute yourself.

Please ensure that you are in a quiet location, speak clearly, and turn off any TVs or radios around you.

Written Participation

Submit your written comments to SpecialEvents@SFMTA.com with "Public Hearing" in the subject line or by mail to SFMTA, 1 South Van Ness, 7th Floor, San Francisco, CA 94103. Written comments must be received by 12 noon on the day prior to the hearing to be considered.

 **415.646.2414:** For free interpretation services, please submit your request 48 hours in advance of meeting. / 如果需要免費口語翻譯，請於會議之前 48 小時提出要求 / Para servicios de interpretación gratuitos, por favor haga su petición 48 horas antes de la reunión./ Para sa libreng serbisyo sa interpretasyon, kailangan mag-request 48 oras bago ang miting.



MINUTES OF THE MAY 8, 2025, MEETING (ACTION ITEM)

The Committee to adopt the Minutes.

PUBLIC COMMENT

Members of the public may address ISCOTT members on matters that are within ISCOTT purview and are not on today's agenda.

TEMPORARY STREET CLOSURES (ACTION ITEMS)

These proposed actions are an Approval Action as defined by S.F. Administrative Code Chapter 31.

CONSENT CALENDAR

If there are no objections from the committee or the public, the following items will be voted on as a group.

- A. Minna Street between New Montgomery and 2nd streets
Monday, June 2, 2025, 6 am to 11:59 pm
111 Minna – Motherduck Company Party

REGULAR CALENDAR

- B. 28th Avenue between Clement and California streets
Saturday, June 21, 2025, 9 am to 3 pm
28th Avenue Summer Kick-Off Party
- C. Liberty Street between Valencia and Guerrero streets
Saturday, August 2, 2025, 11 am to 5 pm
Block Party - Liberty Street
- D. Keith Street between Yosemite and Carroll avenues
Saturday, June 21, 2025, 9 am to 7 pm
Dooda Activities



- E.** Battery Street between Vallejo street and The Embarcadero; Sansome Street between Broadway and Greenwich street; Greenwich Street between Sansome and Battery streets; Union Street between Sansome and Front streets; Green Street between Sansome and Front streets; Vallejo Street between Sansome and Front streets; Front between Union and Vallejo streets
Intersection(s) closed: Sansome Street at Vallejo, Green, Union, Filbert and Greenwich streets; Battery Street at Embarcadero, Union, Green, and Vallejo streets; Front Street at Union, Green and Vallejo streets
Monday, September 1, 2025, 7 am to 6 pm
Giro di San Francisco
- F.** Visitacion Avenue between Mansell and Hahn streets; Leland Avenue between Sawyer Street to Visitacion Avenue; Hahn Street between Leland Avenue and Sunrise Way
Sunday, June 8, 2025, 8 am to 8 pm
Sunnydale Family Day
- G.** Jessie Street between 5th and Jessie West streets; Jessie West between Mission and Jessie streets
Friday, June 13, 2025, 8 am to 11:59 pm
Be Free
- H.** Jennings Street between Van Dyke and Wallace avenues
Wednesday June 18, 2025, 7 am to 7 pm
Juneteenth @ the Bayview Drop in Center
- I.** Clement Street between Arguello Blvd and 4th Avenue
(All intersections to remain open to traffic.)
Sunday, June 29, 2025, through
Sunday, June 28, 2026,
7 am to 3:30 pm, each Sunday
Clement Street Farmers Market
- J.** 3rd Street (westernmost traffic/parking lane only) between Howard and Mission streets
Sunday, June 8, 2025, 7 am to
Friday, June 13, 2025, 10 pm
Databricks Data AI Summit [loading]



- K.** Terry A Francois Blvd (northbound) between Warrior Way and 16th Street;
Warrior Way between Terry A Francois Blvd to Bridgeview Way
Wednesday September 3, 2025, 6 am to 11 pm
and
Terry A Francois Blvd (southbound) between Warrior Way and 16th Street
Terry A Francois Blvd between Mission Bay Blvd south to 16th Street
Wednesday September 3, 2025, 10:30 am to 11 pm
and
16th Street (westbound) between Terry A Francois Blvd and Illinois Street
Wednesday September 3, 2025, 1 pm to 11 pm
and
Warrior Way between Bridgeview Way to 3rd Street
Wednesday September 3, 2025, 6 pm to 11 pm
and
Terry A Francois Blvd between Mission Bay Blvd south and northern terminus;
Mission Rock between 3rd Street and Terry A Francois Blvd; 3rd Street
(northbound) between 16th and Berry streets; 3rd Street (northbound)
between Berry and King streets; 3rd Street (southbound) between Berry and
Channel streets; King Street (eastbound) between 3rd and Townsend streets;
The Embarcadero (northbound) between King and Howard streets
Wednesday September 3, 2025, 6 pm to 9 pm
JP Morgan Corporate Challenge
- L.** Utah Street between 16th and Alameda streets; 15th Street between Potrero
Avenue and Vermont Street; Alameda Street between Utah Street and San
Bruno Avenue; San Bruno Avenue between 15th and Alameda streets
Intersection(s) closed: Utah Street at 15th Street; 15th Street at San Bruno;
San Bruno at Alameda; Alameda at Utah
Friday, June 27, 2025, 2 pm to
Monday, June 30, 2025, 4 am
Great Northern Event – Pink Block 2025
- M.** Beach Street between Larkin and Post streets
Saturday, June 21, 2025, 7 am to 7 pm
Ghirardelli Square LGBTQAI+ Market
- N.** 12th Street between Harrison and Bernice streets;
Harrison Street from 11th to 13th streets Street
Sunday, June 29, 2025, 7 am to 11 pm
and
Sunday, Sunday, September 21, 2025, 7 am to 11 pm
SF Eagle Pride 2025



- O. 21st Street between Bryant and York streets
Sunday, June 29, 2025, 12 pm to 8 pm
El Chato Pride Party

- P. Dolores Street between 18th and 20th streets
Intersections closed: Dolores St at 19th and at Cumberland streets
Saturday, June 28, 2025, 9 am to 11:59 pm
Dyke March 2025

- Q. Mint Plaza between 5th and Mint streets
Friday, July 4, 2025, through
Friday, September 12, 2025
12 pm to 11 pm, each Friday
Minted SF 2025

- R. Clement Street between 22nd and 25th avenues
(Intersections to remain open)
Saturday, June 21, 2025, 12 pm to 10 pm
and
Saturday, July 19, 2025, 12 pm to 10 pm
and
Saturday, August 16, 2025, 12 pm to 10 pm
and
Saturday, September 20, 2025, 12 pm to 10 pm
Heart of the Richmond District Night Market

- S. San Bruno Avenue between Bacon and Burrows streets
Saturday, June 29, 2025, 9 am to 7 pm
Festival Restauracion

- T. Front Street between California and Sacramento streets; Halleck Street between Front and Battery streets
Friday, June 27, 2025, 12:01 am to 11:59 pm
and
Friday, September 19, 2025, 12:01 am to 11:59 pm
Front Street Entertainment Zone Events

- U. Carl Street between Cole and Clayton streets
Friday, June 13, 2025, 12 am to
Monday, June 16, 2025, 4 pm
Cole Valley Pop-up Town Square Weekend Event



- V. Fillmore Street between Eddy and Jackson streets; Washington Street between Webster and Steiner streets; Wilmot Street between Webster and Steiner streets; Post Street between Webster and Steiner streets
Intersection(s) closed: Fillmore at Washington, Wilmot, Post and O'Farrell streets

(Intersections of Fillmore at Geary and at California to remain open.)

Friday, July 4, 2025, 11:00 pm to

Sunday, July 6, 2025, 11:59 pm

Fillmore Jazz Festival

- W. Fillmore Street between Geary Blvd and Fulton Street; O'Farrell Street between Steiner and Fillmore streets; Golden Gate Avenue between Steiner and Webster streets; Eddy Street between Steiner and Webster streets; Turk Street between Steiner and Webster streets; McAllister Street between Steiner and Webster streets

Intersections closed: Fillmore St at O'Farrell, Golden Gate, Eddy, Turk, McAllister

Saturday, June 14, 2025, 4 am to 11:59 pm

Fillmore Juneteenth



- X. Embarcadero between Folsom and Washington streets
Saturday, July 26, 2025, 9:00 pm to 12 pm
Northbound Embarcadero between King Street and Broadway; King Street between 3rd Street and northbound Embarcadero; Steuart Street between Howard Street and southerly terminus; Howard Street between The Embarcadero and Spear Street (Local access allowed on Howard and Steuart streets)
Sunday, July 27, 2025, 12:01 am to 3:00 pm
- Spear Street between Howard and Folsom streets
Sunday, July 27, 2025, 6:30 am to 9:30 am
- Southbound Embarcadero between Broadway and 3rd Street
Sunday, July 27, 2025, 12:01 am to 3:00 pm
Eastbound Washington between Drumm streets and Embarcadero (for 10K and 5K routes)
Sunday, July 27, 2025, 12:01 am to 3:00 pm
Embarcadero between Broadway and Jefferson Street; Jefferson Street between The Embarcadero and westerly terminus; Van Ness Avenue between North Point Street and northerly terminus; Beach Street (westbound) between Marina Boulevard and Baker Street;
(Muni allowed access on Van Ness. Powell, Mason, Taylor, Jones, Leavenworth, and Hyde closed to through traffic at Jefferson.)
- El Camino del Mar between Presidio border and 27th Avenue; 27th Avenue between El Camino del Mar and Fulton Street; Lake Street between 26th and 27th avenues; 26th Avenue between Lake and Fulton streets; Fulton Street between 27th Avenue and Crossover Drive;
(Course runs an out-and-back on Great Highway between Lincoln and Quintara if a Golden Gate Bridge contingency reroute occurs)
- Haight Street between Stanyan and Buchanan streets; Scott Street between Haight and Waller streets; Waller Street between Scott and Buchanan streets; Buchanan Street between Haight and Market streets; Herman Street between Buchanan and Laguna streets; Duboce Street between Market and Guerrero streets;
- Guerrero Street between Market and 16th streets; 15th Street between Guerrero and Harrison streets; Harrison Street between 15th and 16th streets; 16th Street between Guerrero and Wisconsin streets; Florida Street between 16th and 17th streets; 17th Street between Florida and Mississippi streets; Wisconsin Street between 16th and 17th streets; Mississippi Street between



17th and Mariposa streets; Mariposa Street between Mississippi and Indiana streets; Indiana Street between Mariposa and 19th streets; 19th Street between Indiana and 3rd streets; 3rd Street between 20th and Mariposa streets; 19th Street between 3rd and Illinois streets; Illinois Street between 20th and Mariposa streets; Terry A Francois Boulevard between Illinois and 3rd streets; 3rd Street between Terry A Francois Boulevard and King Street. (Note: Streets will open as the final runner passes.)

Sunday, July 27, 2025, 12:01 am to 3:00 pm

Folsom Street between The Embarcadero and Spear Street; Spear Street between Folsom and Harrison streets; Harrison Street between Spear and Main streets; Main Street between Harrison and Bryant streets; Bryant Street between Main Street and The Embarcadero. (Note:5K/10K course)

Northbound Embarcadero between Broadway and Beach Street; Grant Avenue between North Point Street and The Embarcadero; North Point Street (westbound) between Grant Avenue and The Embarcadero; Folsom Street between The Embarcadero and Spear Street; Spear Street between Howard and Folsom streets

Sunday, July 27, 2025, 6:30 am to 10:30 am

Beach Street (westbound) between The Embarcadero and Polk Street; Polk Street between Beach and North Point streets; North Point Street (westbound) between Polk Street and Van Ness Avenue; Van Ness Avenue (southbound) between North Point and Bay streets; Bay Street (westbound) between Van Ness Avenue and Laguna Street; Laguna Street (northbound) between Bay Street and Laguna Boulevard (Note: 10K course)

Howard Street between The Embarcadero and Spear Street; Spear Street between Howard and Harrison streets; Jefferson Street between The Embarcadero and Leavenworth Street; Beach Street (westbound) between Leavenworth Street and The Embarcadero

Sunday, July 27, 2025, 6:30 am to 10:00 am

San Francisco Marathon

Y. 20th Street between Illinois and Georgia streets

Sunday, June 8, 2025, 6 am to 11:59 pm

and

Wednesday, June 11, 2025, 6 am to 11:59 pm

Y Combinator Demo Day



- Z. Larkin Street between Eddy and O'Farrell streets
Intersections closed: Larkin at Willow and Olive streets
Saturday, June 14, 2025, 9 am to 8 pm
TMLPA – Shared Space extension

Categorically exempt from CEQA: CEQA Guidelines Section 15304 Class 4(e) minor temporary use of land having negligible or no permanent effects on the environment, including carnivals, sales of Christmas trees, etc. and/or Section 15305 Class 5(b) minor alterations in land use limitations, including street closings and equipment for special events

Forrest Chamberlain Date
San Francisco Municipal Transportation Agency

ROADWAY SHARED SPACES CLOSURES (ACTION ITEMS)

The following item has been environmentally cleared by the Planning Department on April 19, 2021, Addendum #2 to San Francisco Better Streets Plan Project [Case No. 2021-003010ENV (addendum to Case No. 2007.1238E)]:

NONE

ROADWAY SHARED SPACES CLOSURES (INFORMATIONAL ITEMS)

The following items are presented for informational purposes and public comment. Closures are subject to review and approval by the SFMTA Board.

- AA. Larkin Street between Eddy and O'Farrell streets
Intersections closed: Larkin at Willow and Olive streets
Saturday, July 12, 2025, through
Saturday, December 13, 2025
9 am to 8 pm, **second Saturday of each month**
(except August date will be Saturday, August 2, 2025)
TLMPA – Shared Space



***SUPPORTING DOCUMENTATION FOR INTERDEPARTMENTAL STAFF COMMITTEE AGENDA ITEMS ARE AVAILABLE FOR REVIEW AT THE MUNICIPAL TRANSPORTATION AGENCY'S OFFICES, ONE SOUTH VAN NESS, SAN FRANCISCO, CA 94103, DURING NORMAL BUSINESS HOURS. PLEASE CONTACT TEMPORARY STREET CLOSURES/SPECIAL EVENTS AT specialevents@sfmta.com. ***

Sound Producing Devices

The ringing of and use of cell phones, pagers and similar sound-producing electronic devices are prohibited at this meeting. Please be advised that the Chair may order the removal from the meeting room of any person(s) responsible for the ringing or use of cell phone, pager, or other similar sound-producing electronic devices.

Disability Access

To obtain a disability-related modification or accommodation, including auxiliary aids or services, to participate in the meeting, please contact (415) 701-4683 at least two business days before the meeting. In order to assist the City's efforts to accommodate persons with severe allergies, environmental illness, multiple chemical sensitivity or related disabilities, attendees at public meetings are reminded that other attendees may be sensitive to perfumes and various other chemical-based scented products. Please help the City to accommodate these individuals.

Know Your Rights under the Sunshine Ordinance

Government's duty is to serve the public, reaching its decision in full view of the public. Commissions, boards, councils and other agencies of the City and County exist to conduct the people's business. This ordinance assures that deliberations are conducted before the people and that City operations are open to the people's review. For information on your rights under the Sunshine Ordinance (Chapter 67 of the San Francisco Administrative Code) or to report a violation of the ordinance, contact the Sunshine Ordinance Task Force Administrator by mail to Sunshine Ordinance Task Force, One Dr. Carlton B. Goodlett Place, Room 244, San Francisco CA 94102, by phone at (415) 554-7724, by fax at (415) 554-7854 or by email at sotf@sfgov.org. Citizens may obtain a free copy of the Sunshine Ordinance by contacting the Sunshine Ordinance Task Force Administrator or by printing Chapter 67 of the San Francisco Administrative Code on the Internet, at web site <http://www.sfgov.org/sunshine>.

Lobbyist Registration and Reporting Requirements

Individuals and entities that influence or attempt to influence local legislative or administrative action may be required by the San Francisco Lobbyist Ordinance [SF Campaign & Governmental Conduct Code Sec. 2.100] to register and report lobbying activity. For more information about the Lobbyist Ordinance, please contact the San Francisco Ethics Commission at 30 Van Ness Avenue, Suite 3900, San Francisco, CA 94102, telephone (415) 581-2200, fax (415) 581-2217, web site www.sfgov.org/ethics.

California Environmental Quality Act (CEQA) Appeal Rights under S.F. Admin. Code Chapter 31: For identified Approval Actions, the Planning Department or the SFMTA has issued a CEQA exemption determination or negative declaration, which may be viewed online at the Planning Department's website. Following approval of the item by ISCOTT, the CEQA determination is subject to appeal within the time frame specified in S.F. Administrative Code Section 31.16 which is typically within 30 calendar days. For information on filing a CEQA appeal, contact the Clerk of the Board of Supervisors at City Hall, 1 Dr. Carlton B. Goodlett Place, Room 244, San Francisco, CA 94102, or call (415) 554-5184. Under CEQA, in a later court challenge, a litigant may be limited to raising only those issues previously raised at a hearing on the project or submitted in writing to the City prior to or at such hearing, or as part of the appeal hearing process on the CEQA decision.